




Jawahar Education Society's,
**INSTITUTE OF TECHNOLOGY,
MANAGEMENT & RESEARCH, NASHIK.**
(Approved by AICTE, New Delhi, DTE, Government of Maharashtra, Affiliated to Savitribai Phule Pune University)



Criterion 4 - Infrastructure and Learning Resources

2023-24



Survey No 48, Gowardhan, Gangapur Road,
Nashik - 422222. Maharashtra, India
www.jitnashik.edu.in



Jawahar Education Society's,
**INSTITUTE OF TECHNOLOGY,
MANAGEMENT & RESEARCH, NASHIK.**
(Approved by AICTE, New Delhi, DTE, Government of Maharashtra, Affiliated to Savitribai Phule Pune University)



Key Indicator- 4.1 Physical Facilities

2023-24



**Survey No 48, Gowardhan, Gangapur Road,
Nashik - 422222. Maharashtra, India
www.jitnashik.edu.in**

4.1.1 The Institution has adequate infrastructure and physical facilities for teaching-learning. Viz., classrooms, laboratories, computing equipment etc.

INDEX

Sr. no	Description	Page no
1	Infrastructure Details in Measurement	8-12
	A:Administrative Area	13
2	Principal Office	13
3	Board Room	14
4	Office All Inclusive	15-18
5	Cabin: Head of Department of Civil Engineering and Department office	19
6	Cabin: Head of Department of Mechanical Engineering and Department office	20
7	Cabin: Head of Department of Electrical Engineering and Department office	21
8	Cabin: Head of Department of Computer Engineering and Department office	22
9	Cabin: Head of Department of Information Technology and Department office	23
10	Cabin: Head of Department of Artificial Intelligence & Data Science Engineering and Department office	24
11	Cabin: Head of Department of Applied Science & Humanities and Department office	25
12	Central Stores	26
13	Maintenance	27-28
14	Security	29
15	House Keeping	30-31



16	Examination Control Office	32-34
17	Placement Office	35-38
18	Server Room	39
19	Internal Quality Assurance Cell (IQAC)	40
20	Pantry for Staff	41
21	Faculty Room (41)	42
	B: Instructional Area	43
22	Class Room (14)	43-47
23	Tutorial Room (4)	48
	Laboratory: Civil Engineering	49
24	Engineering Geology	50
25	Strength of material/ Concrete Technology	51
26	Transportation Lab	52
27	Fluid Mechanics/ Turbo/ Surveying	53-54
28	Environment Engineering	55
29	Engineering Mechanics	56
30	Geotechnical Engineering	57
	Laboratory: Mechanical Engineering	58
31	Fluid Power/ Mechatronics Lab	59
32	Engineering Metallurgy / Basic Mechanical Engineering lab	60-61
33	Thermodynamics	62
34	Applied Thermodynamics	63



35	Heat Transfer	64
36	Refrigeration and Air Conditioning	65
37	Theory of Machine	65
38	Computer Aided Engineering	66
	Laboratory: Electrical Engineering	67
39	Basic Electronics	68
40	Electrical Machines	69
41	High Voltage Engineering	70
42	Power Systems Lab	71
43	Microprocessor and Microcontroller	71
44	Control System	72
45	Software Lab	73
	Laboratory: Computer Engineering	74
46	Programming Lab-I	75
47	Programming Lab-II	76
48	Project Lab	77
49	Software Lab	78
50	Hardware Lab	79
	Laboratory: Information Technology	80
51	Computer Graphics Lab	81
52	Hardware Lab	82



53	Programming Lab	83
54	Software Lab	84
	Laboratory: Artificial Intelligence & Data Science Engineering	85
55	Software Lab-I	86
56	Software Lab-II	87
57	Computer Network Lab	88
58	Internet of Things Lab	89
	Laboratory: Applied Science And Humanities	90
59	Engineering Chemistry Laboratory	91
60	Engineering Physics Laboratory	92
61	Workshop	93-98
62	Computer Center	99
63	Drawing Hall	100
64	Library And Reading Area	101-106
65	Seminar Hall	107
66	Language Lab	108
	C:Amenities	109
67	Girls Toilet	109
68	Boys Toilet	110
69	Boys Common Room	111
70	Girls Common Room	112
71	Cafeteria	112-114



72	First Aid Cum Sick Room	115
73	Gymnasium	116-119
74	Amphitheatre	120
75	Stationary Store	121
	D:Others	122
76	Parking	122
77	RO Water Filter	123-124
78	Handle Bar in Water Closet	125
79	Generator	126
80	Buses	127
81	First Aid Cum Sick Room	128
82	Ram	129
	E:Cultural Activities ,Sports ,Games And Yoga	130
83	Cultural	130-136
84	Yoga	135-136
85	Sports (Indoor and Outdoor)	137-150



Infrastructure Details in Measurement

A: Administrative Area

Sr. No	Description	Area in Sqm
1	Principal Office	47
2	Board Room	38
3	Office All Inclusive	152
4	Cabin: Head of Department of Civil Engineering and Department office	38
5	Cabin: Head of Department of Mechanical Engineering and Department office	38
6	Cabin: Head of Department of Electrical Engineering and Department office	38
7	Cabin: Head of Department of Computer Engineering and Department office	38
8	Cabin: Head of Department of Information Technology and Department office	38
9	Cabin: Head of Department of Artificial Intelligence & Data Science Engineering and Department office	38
10	Cabin: Head of Department of Applied Science & Humanities and Department office	38
11	Central Stores	38
12	Maintenance	19
13	Security	19
14	House Keeping	19
15	Examination Control Office	38
16	Placement Office	83
17	Server Room	38



18	Internal Quality Assurance Cell (IQAC)	38
19	Pantry for Staff	19
20	Faculty Room (41)	205

B: Instructional Area

Sr. No.	Description	Area in Sqm
1	Class Room (14)	1064
2	Tutorial Room (4)	152
3	Laboratory: Civil Engineering	
	a Engineering Geology	66
	b Strength of material/ Concrete Technology	66
	c Transportation Lab	66
	d Fluid Mechanics/ Turbo/ Surveying	66
	f Environment Engineering	66
	g Engineering Mechanics	66
	h Geotechnical Engineering	66
4	Laboratory: Mechanical Engineering	
	a Fluid Power/ Mechatronics Lab	66
	b Engineering Metallurgy / Basic Mechanical Engineering lab	66
	c Thermodynamics	66
	d Applied Thermodynamics	66
	e Heat Transfer	66



	f	Refrigeration and Air Conditioning	66
	g	Theory of Machine	66
	h	Computer Aided Engineering	66
5		Laboratory: Electrical Engineering	
	a	Basic Electronics	66
	b	Electrical Machines	66
	d	High Voltage Engineering	66
	e	Power Systems Lab	66
	f	Microprocessor and Microcontroller	66
	g	Control System	66
	h	Software Lab	66
6		Laboratory: Computer Engineering	
	a	Programming Lab-I	66
	b	Programming Lab-II	66
	c	Project Lab	66
	d	Hardware Lab	66
	e	Software Lab	66
7		Laboratory: Information Technology	
	a	Computer Graphics Lab	66
	b	Hardware Lab	66
	c	Programming Lab	66



	d	Software Lab	66
8		Laboratory: Artificial Intelligence & Data Science Engineering	
	a	Software Lab-I	66
	b	Software Lab-II	66
	c	Computer Network Lab	66
	d	Internet of Things Lab	66
9		Laboratory: Applied Science And Humanities	
	a	Engineering Chemistry Laboratory	66
	b	Engineering Physics Laboratory	66
10		Workshop	414
11		Computer Center	105
12		Drawing Hall	132
13		Library And Reading Area	400
14		Seminar Hall	132
15		Language Lab	70

C: Amenities

Sr. No.	Department	Page no
1	Girls Toilet	66
2	Boys Toilet	66
3	Boys Common Room	76
4	Girls Common Room	76



5	Cafeteria	400
6	First Aid Cum Sick Room	19
7	Gymnasium	76
8	Amphitheatre	1500
9	Stationary Store	19

D: Others

Sr. No.	Department
1	Parking
2	RO Water Filter
3	Handle Bar in Water Closet
4	Generator
5	Buses
6	First Aid Cum Sick Room
7	Ram

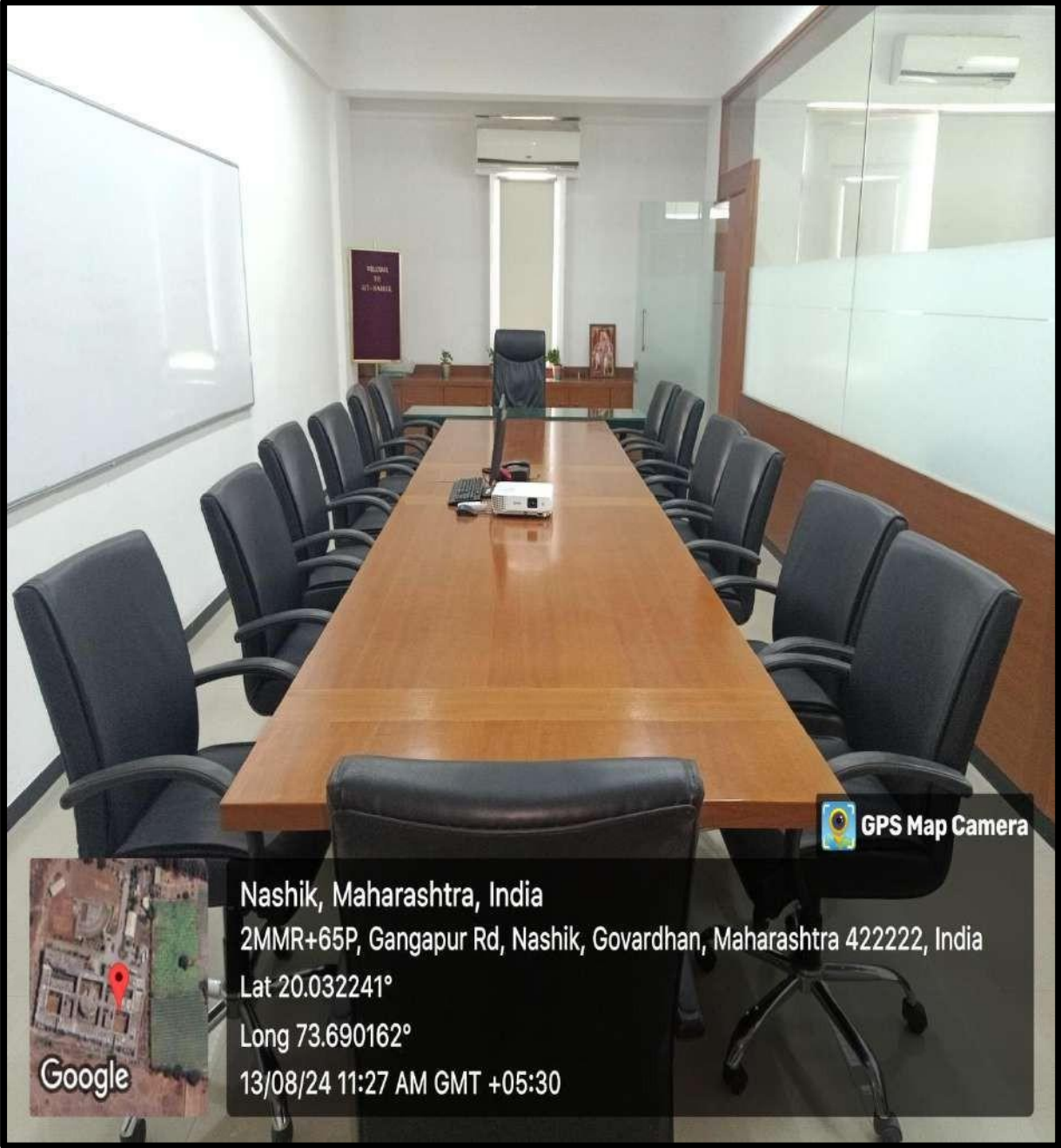


A: Administrative Area

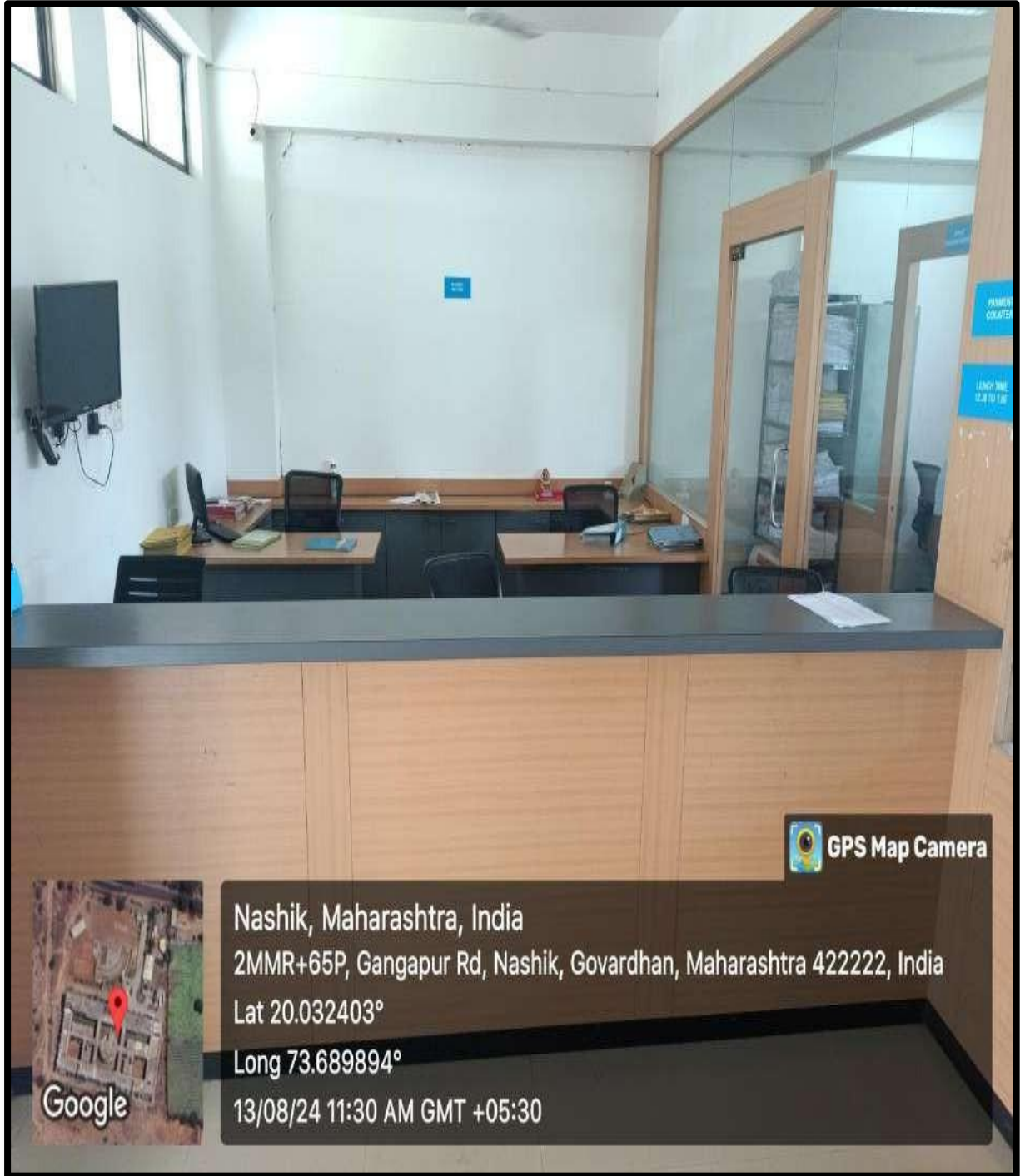
Principal Office



Board Room



Office All Inclusive



BACK




Office All Inclusive



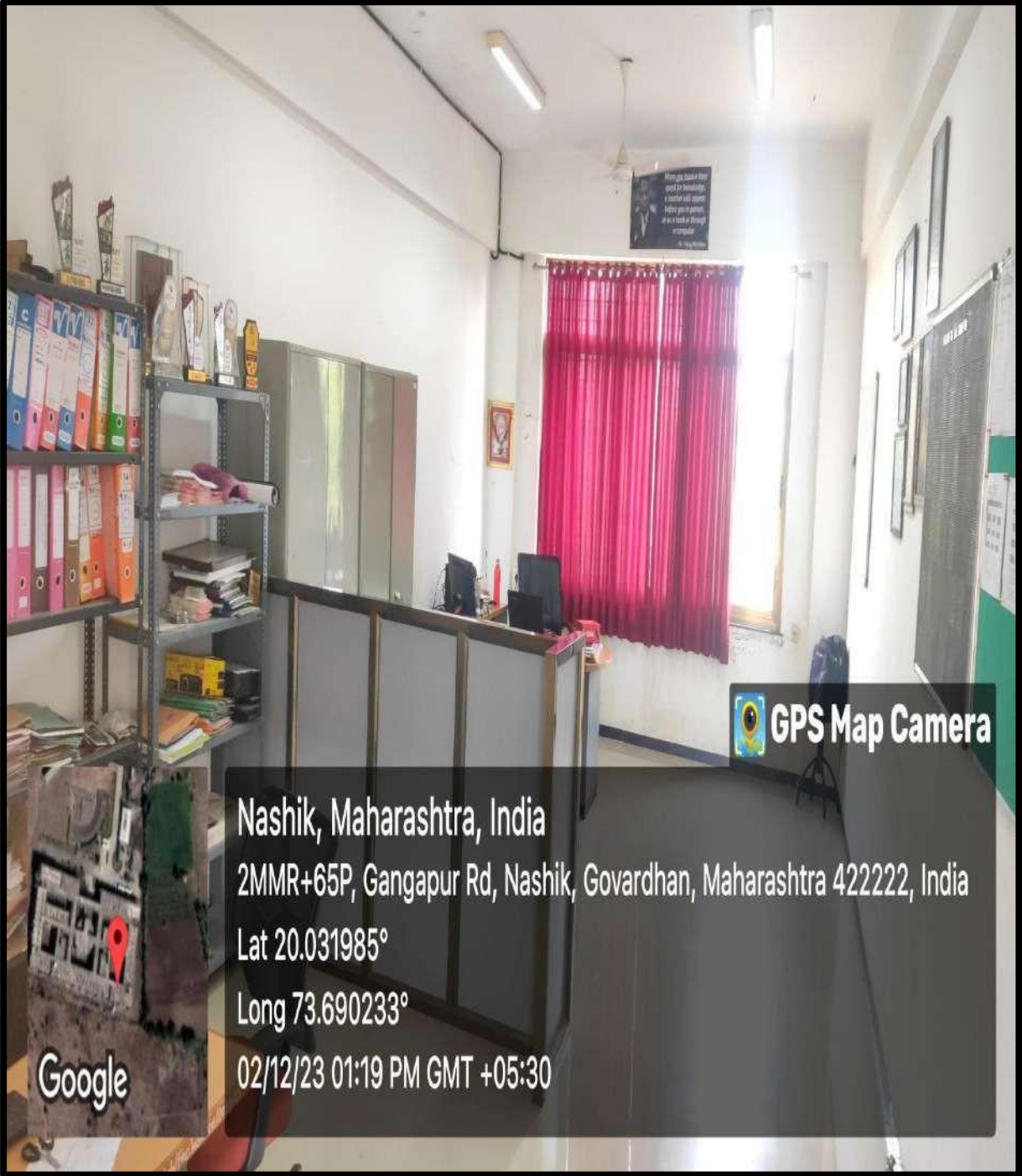
Office All Inclusive



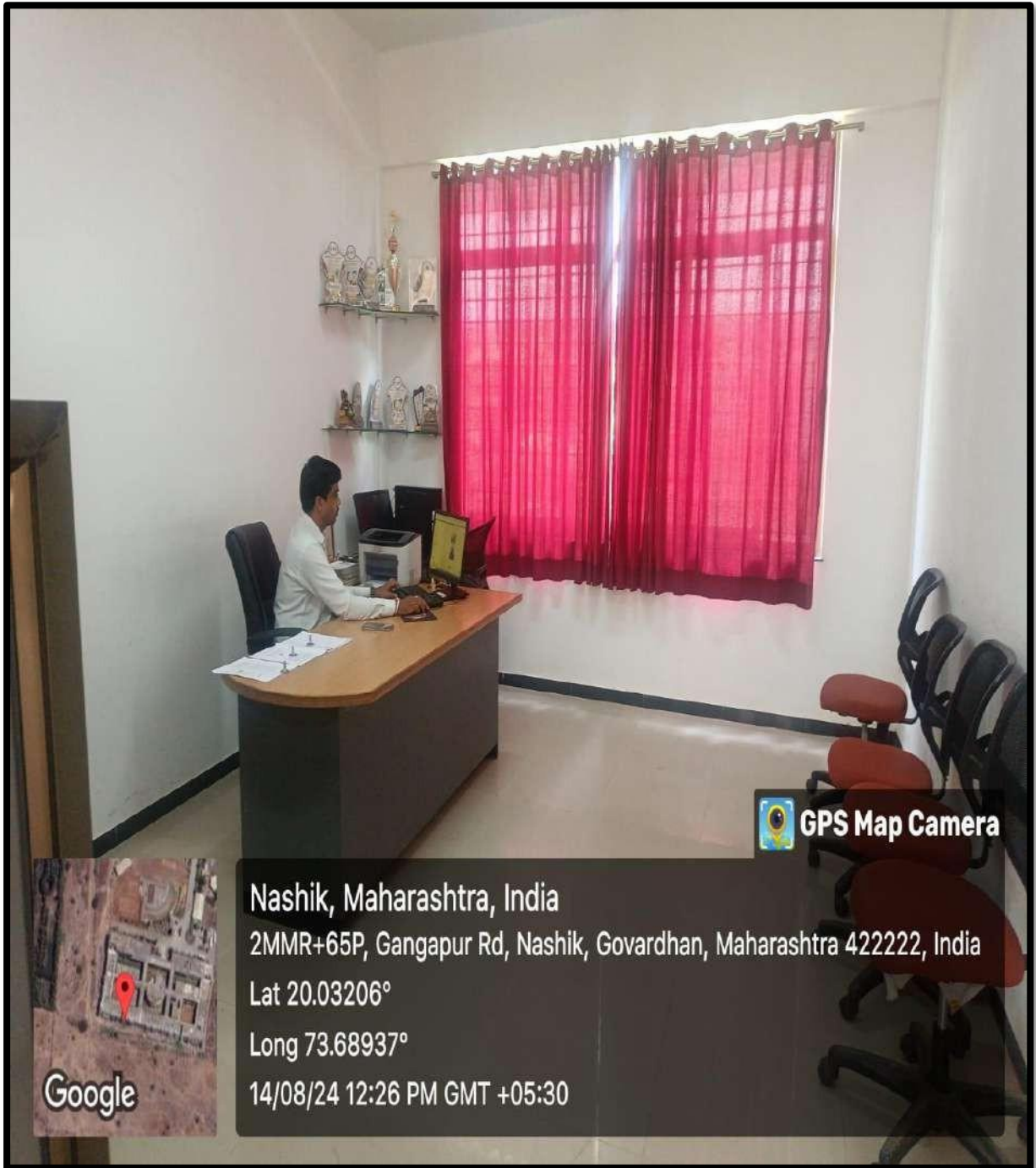
Office All Inclusive



Cabin: HOD Civil Engineering



Cabin: HOD Mechanical Engineering



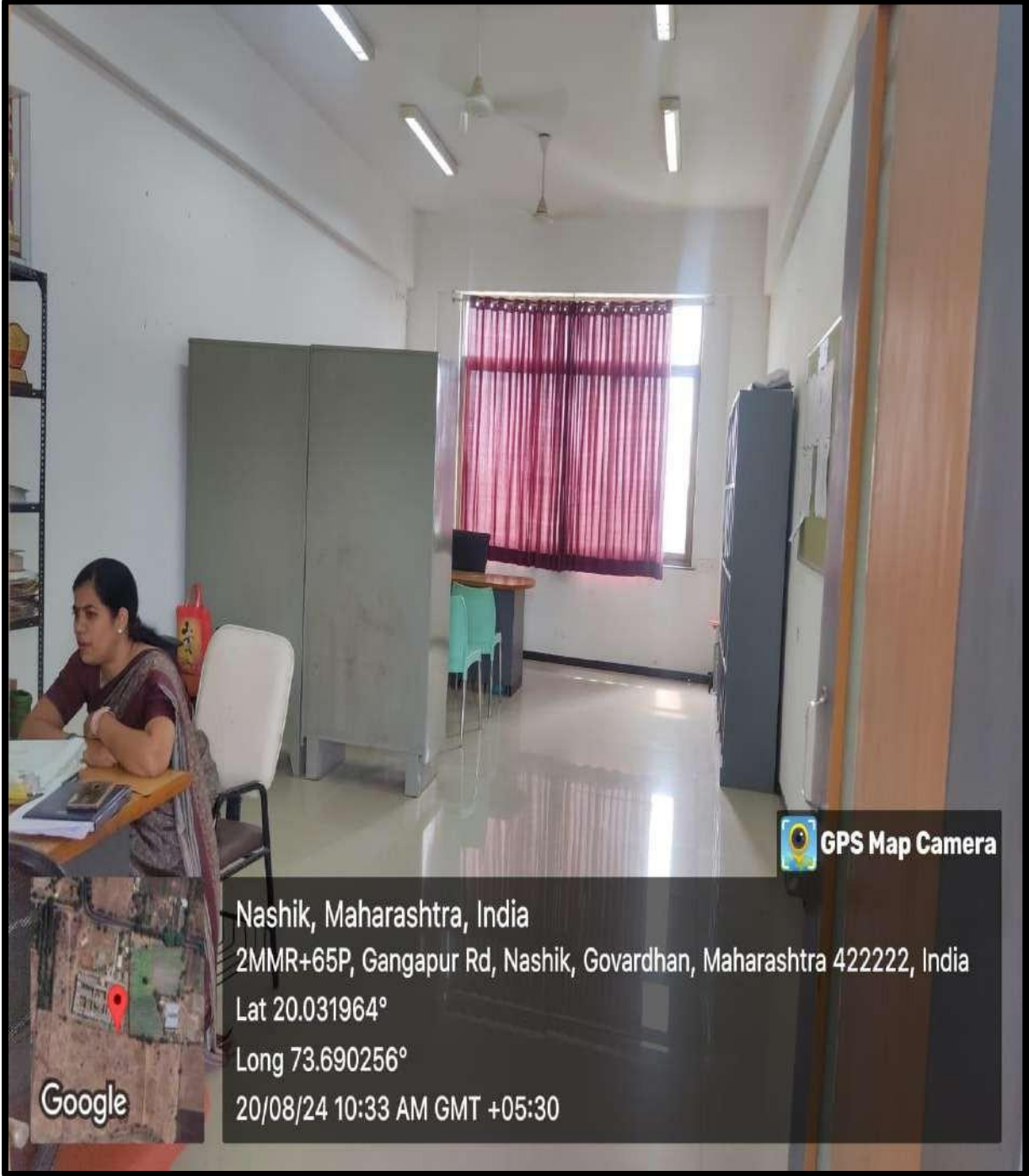
Cabin: HOD Electrical Engineering



BACK



Cabin: HOD Computer Engineering



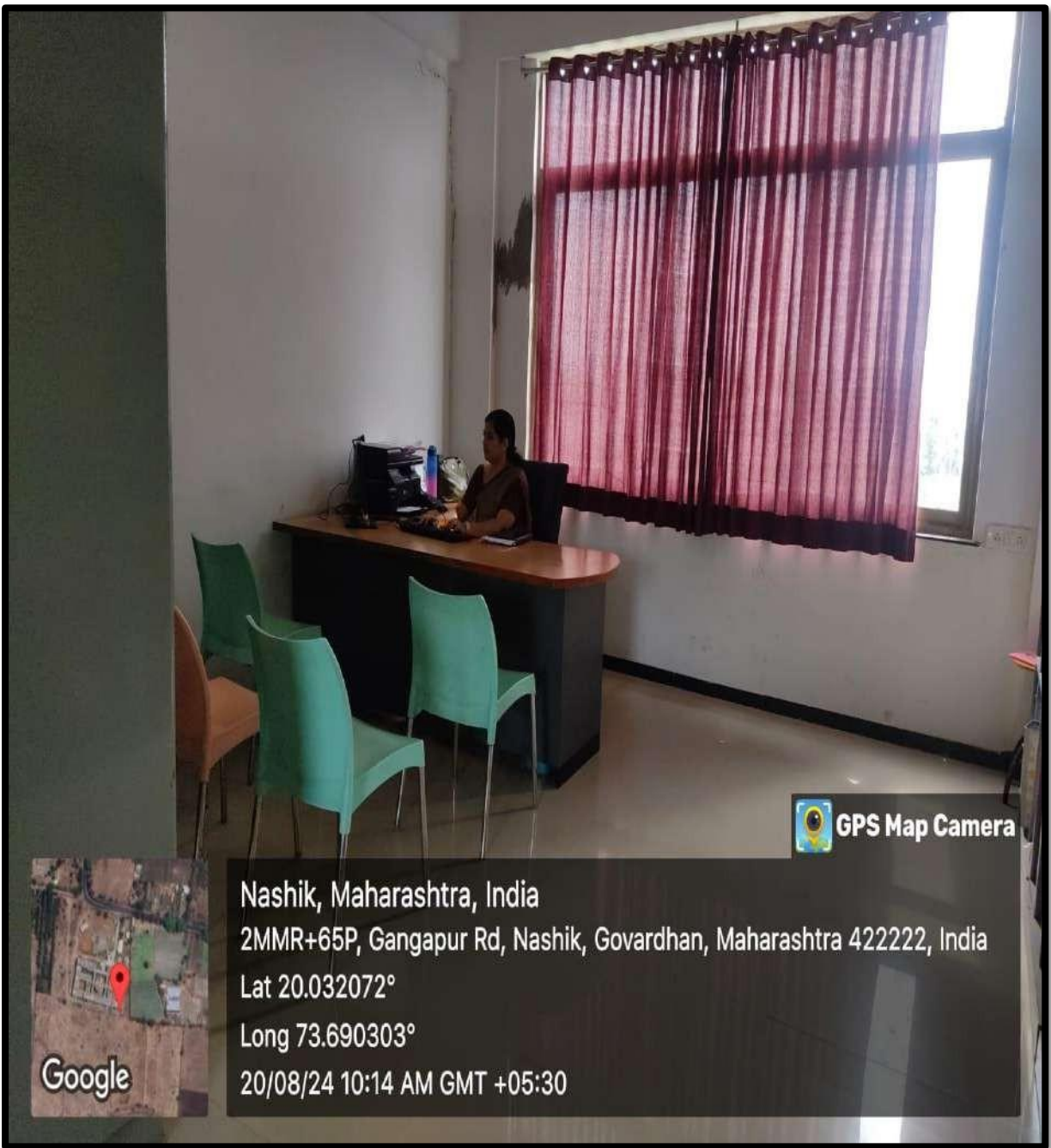
Cabin: HOD Information Technology



Nashik, Maharashtra, India
2mmr+65p, Gangapur Rd, Nashik, Govardhan, Maharashtra
422222, India
Lat 20.032197° Long 73.689946°
09/12/24 12:02 PM GMT +05:30



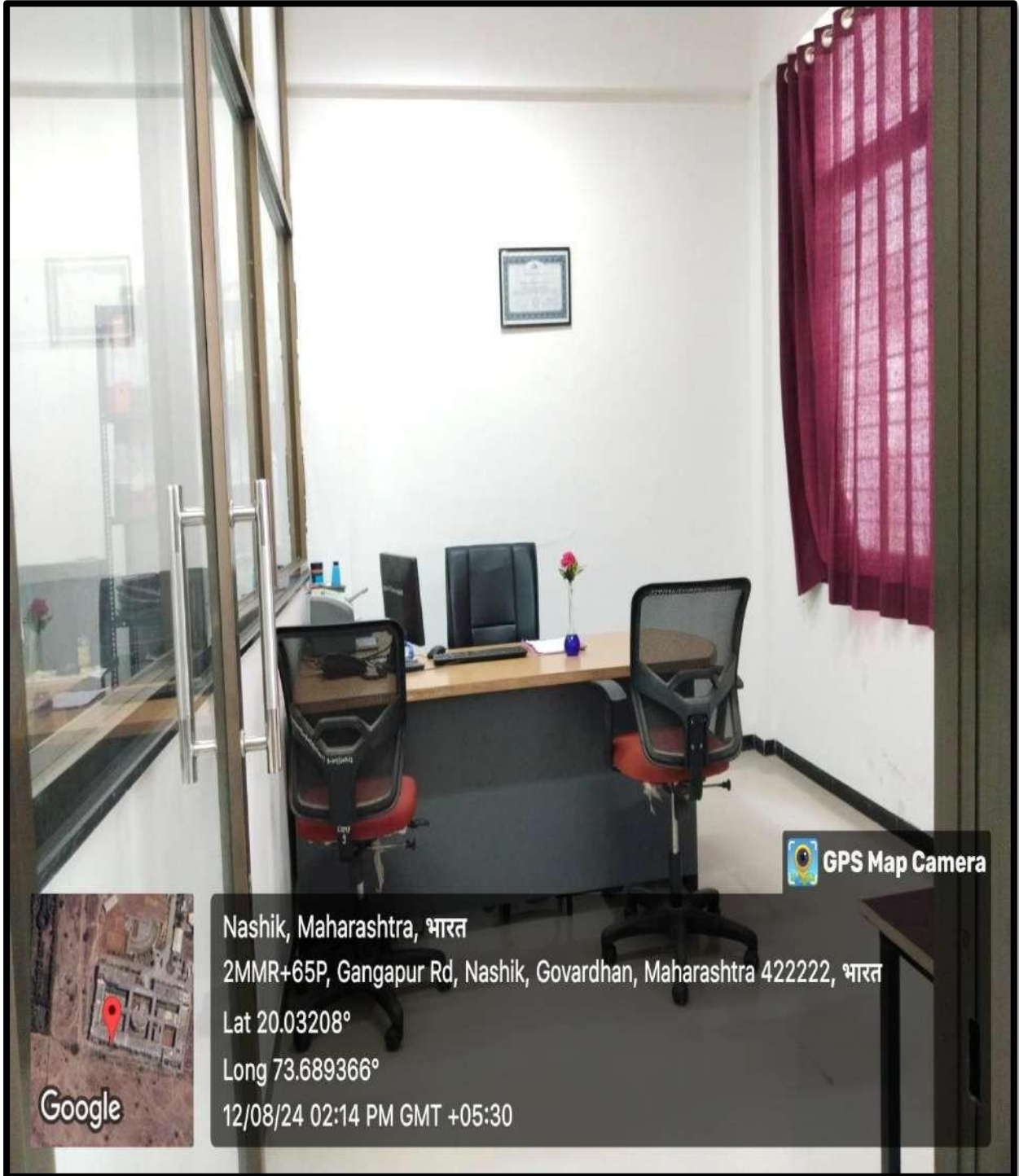
Cabin: HOD Artificial Intelligence & Data Science Engineering



BACK



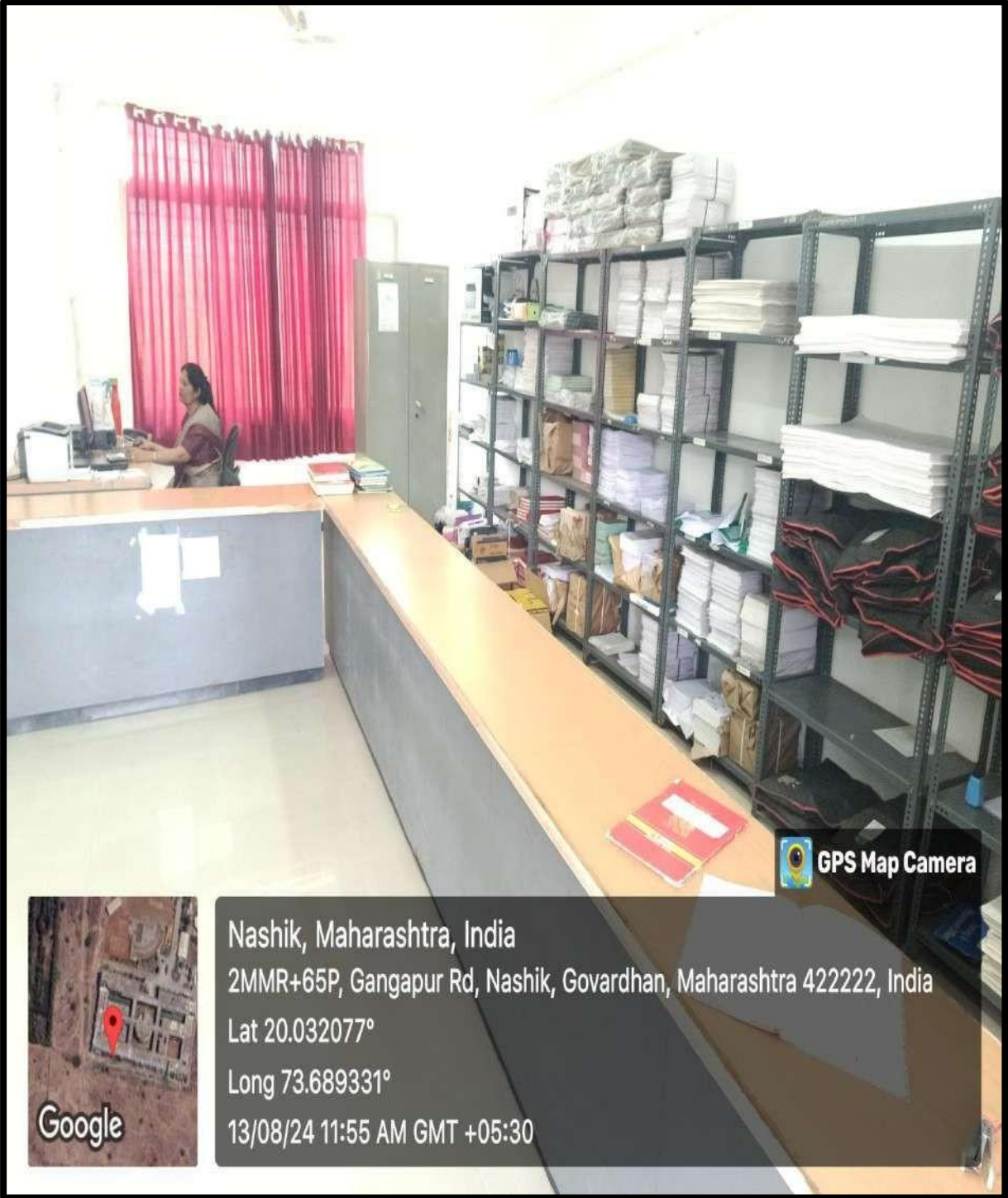
Cabin: HOD Applied Science & Humanities



BACK



Central Store



Nashik, Maharashtra, India
2MMR+65P, Gangapur Rd, Nashik, Govardhan, Maharashtra 422222, India
Lat 20.032077°
Long 73.689331°
13/08/24 11:55 AM GMT +05:30

BACK



Maintenance Room



 GPS Map Camera



Nashik, Maharashtra, India

2MMR+65P, Gangapur Rd, Nashik, Govardhan, Maharashtra 422222, India

Lat 20.031934°


Long 73.689974°

13/08/24 11:58 AM GMT +05:30



Maintenance Room



 GPS Map Camera



Hotel
Education
STITUTE...
Google

Mahadeopur, Maharashtra, India
2MMQ+PF9, near Godavari Bridge, Mahadeopur, Maharashtra
422222, India
Lat 20.033052°
Long 73.688386°
08/07/22 01:44 PM

BACK



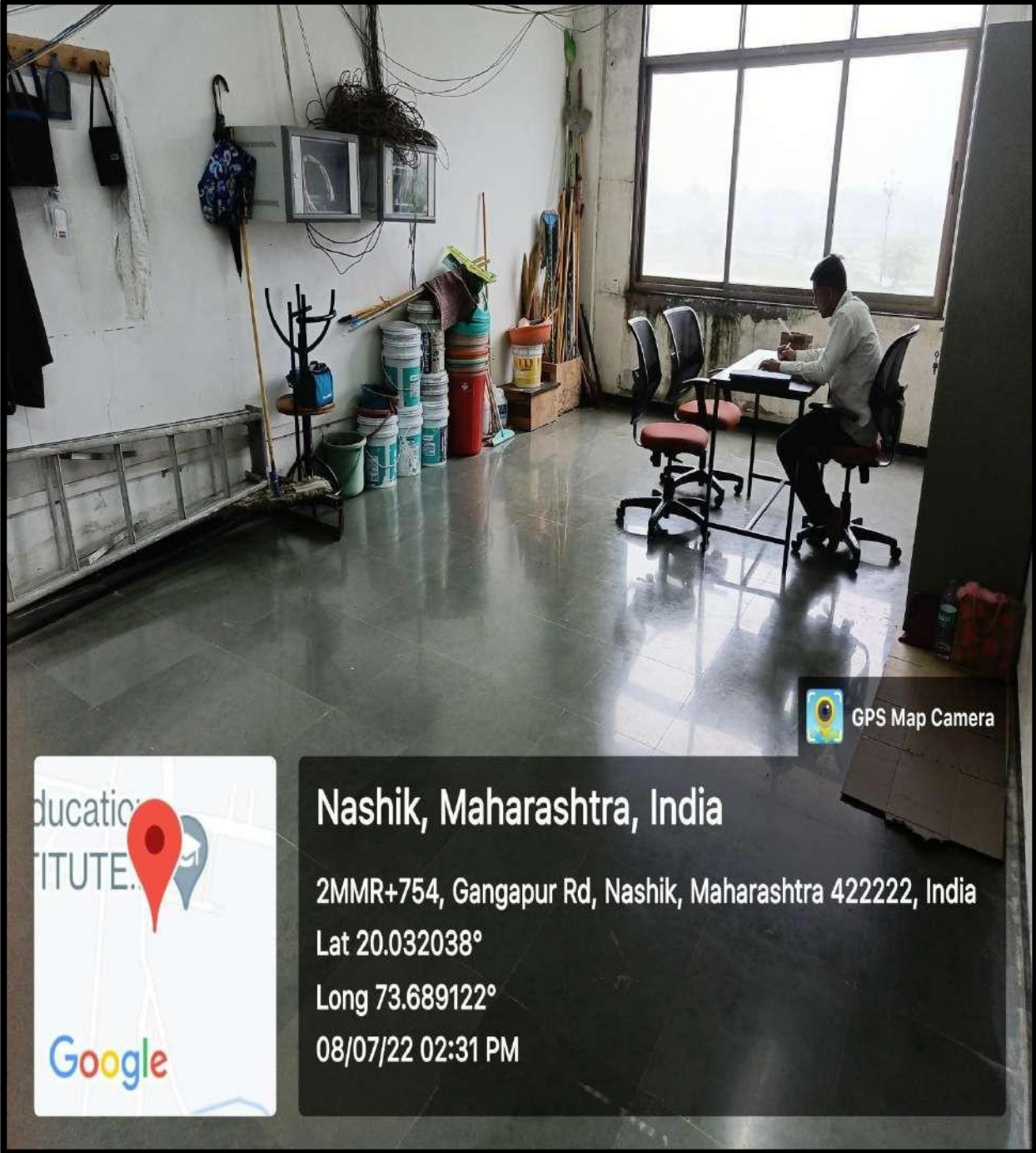
Security Cabin



BACK



House Keeping



Nashik, Maharashtra, India
2MMR+754, Gangapur Rd, Nashik, Maharashtra 422222, India
Lat 20.032038°
Long 73.689122°
08/07/22 02:31 PM



House Keeping



Education
INSTITUTE.



Google

Nashik, Maharashtra, India
2MMR+754, Gangapur Rd, Nashik, Maharashtra
422222, India
Lat 20.032038°
Long 73.689122°
08/07/22 02:32 PM

BACK



Exam Control Office





Nashik, Maharashtra, India
2MMR+65P, Gangapur Rd, Nashik, Govardhan, Maharashtra 422222, India
Lat 20.031964°
Long 73.689155°
13/08/24 11:49 AM GMT +05:30



Exam Control Office



Exam Control Office

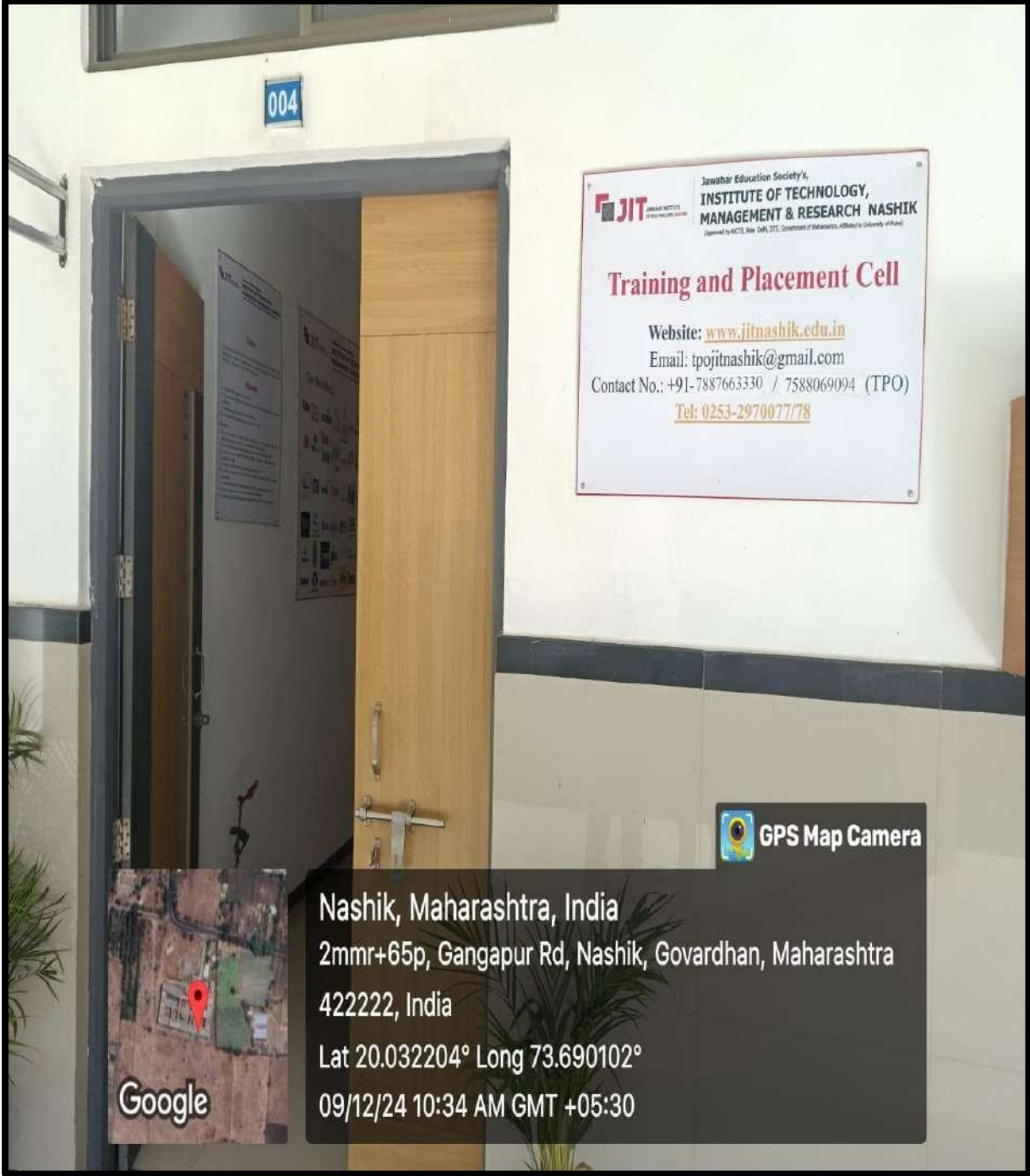


Nashik, Maharashtra, India
2MMR+65P, Gangapur Rd, Nashik, Govardhan, Maharashtra 422222, India
Lat 20.032° Long 73.68921°
13/08/24 11:50 AM GMT +05:30


BACK



Placement Office



Placement Office



GPS Map Camera

Nashik, Maharashtra, India
2mmr+65p, Gangapur Rd, Nashik, Govardhan, Maharashtra
422222, India
Lat 20.0322° Long 73.690146°
09/12/24 10:33 AM GMT +05:30



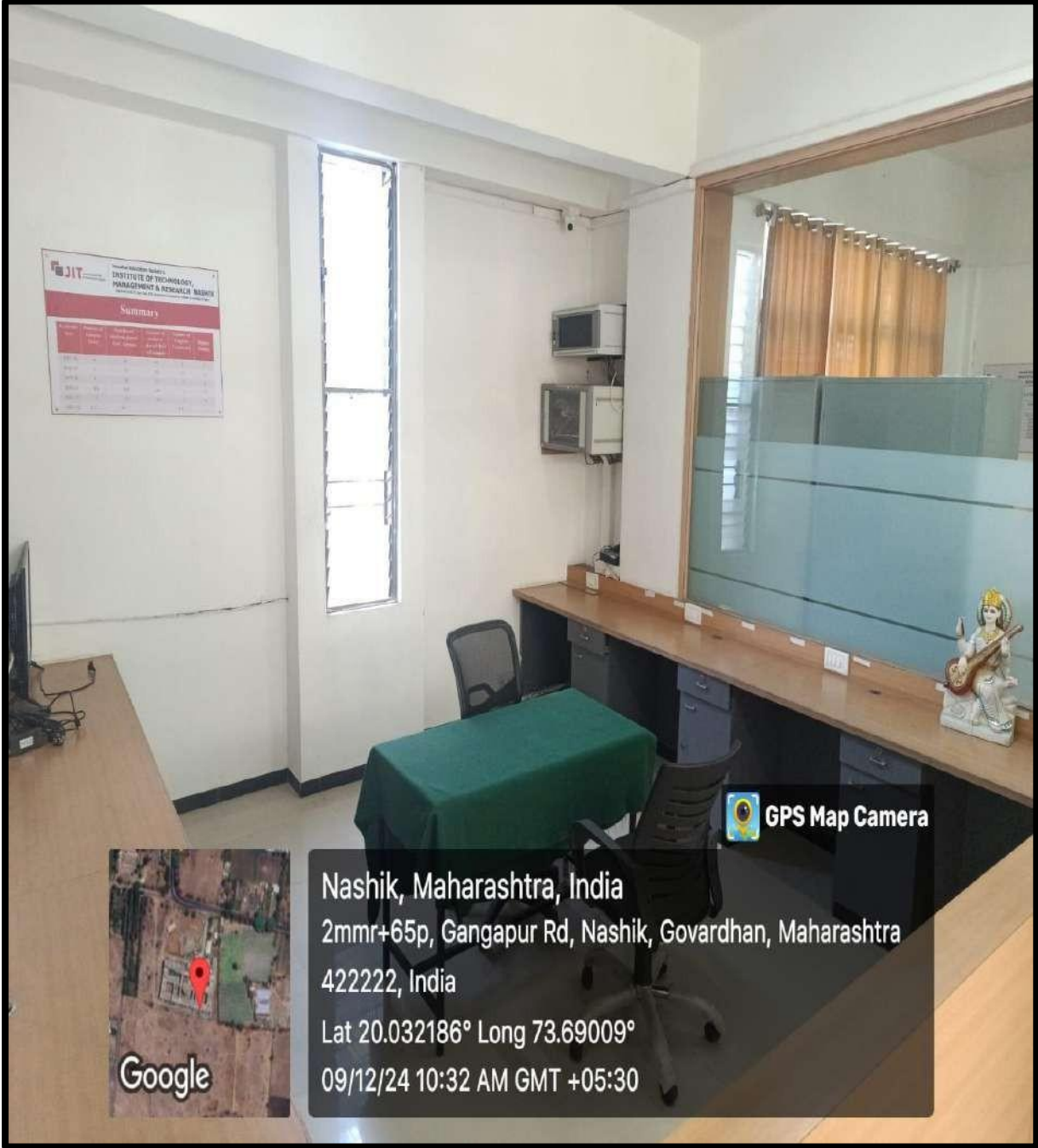
Placement Office



Nashik, Maharashtra, India
2mmr+65p, Gangapur Rd, Nashik, Govardhan, Maharashtra
422222, India
Lat 20.032161° Long 73.690114°
09/12/24 10:31 AM GMT +05:30



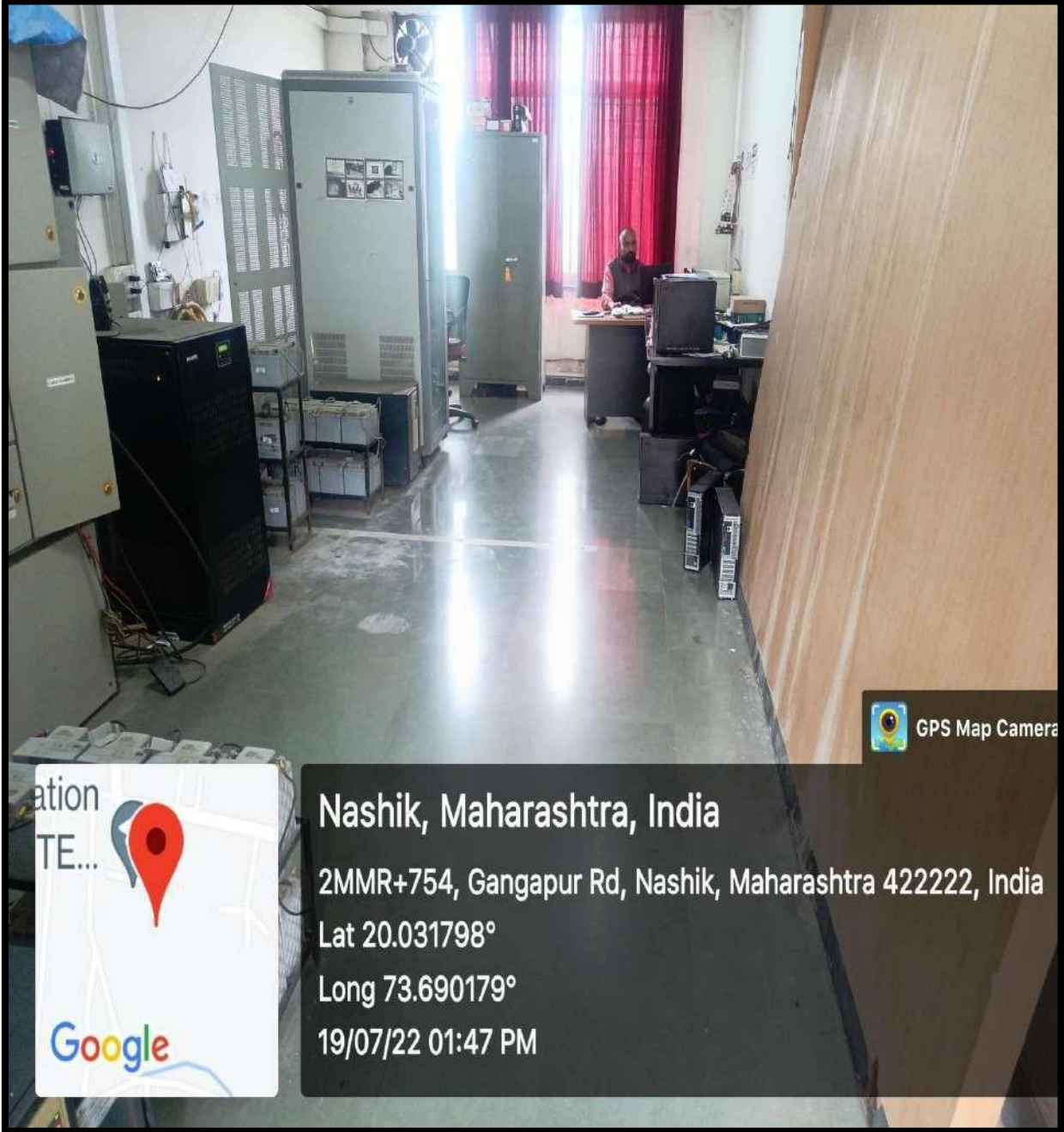
Placement Office



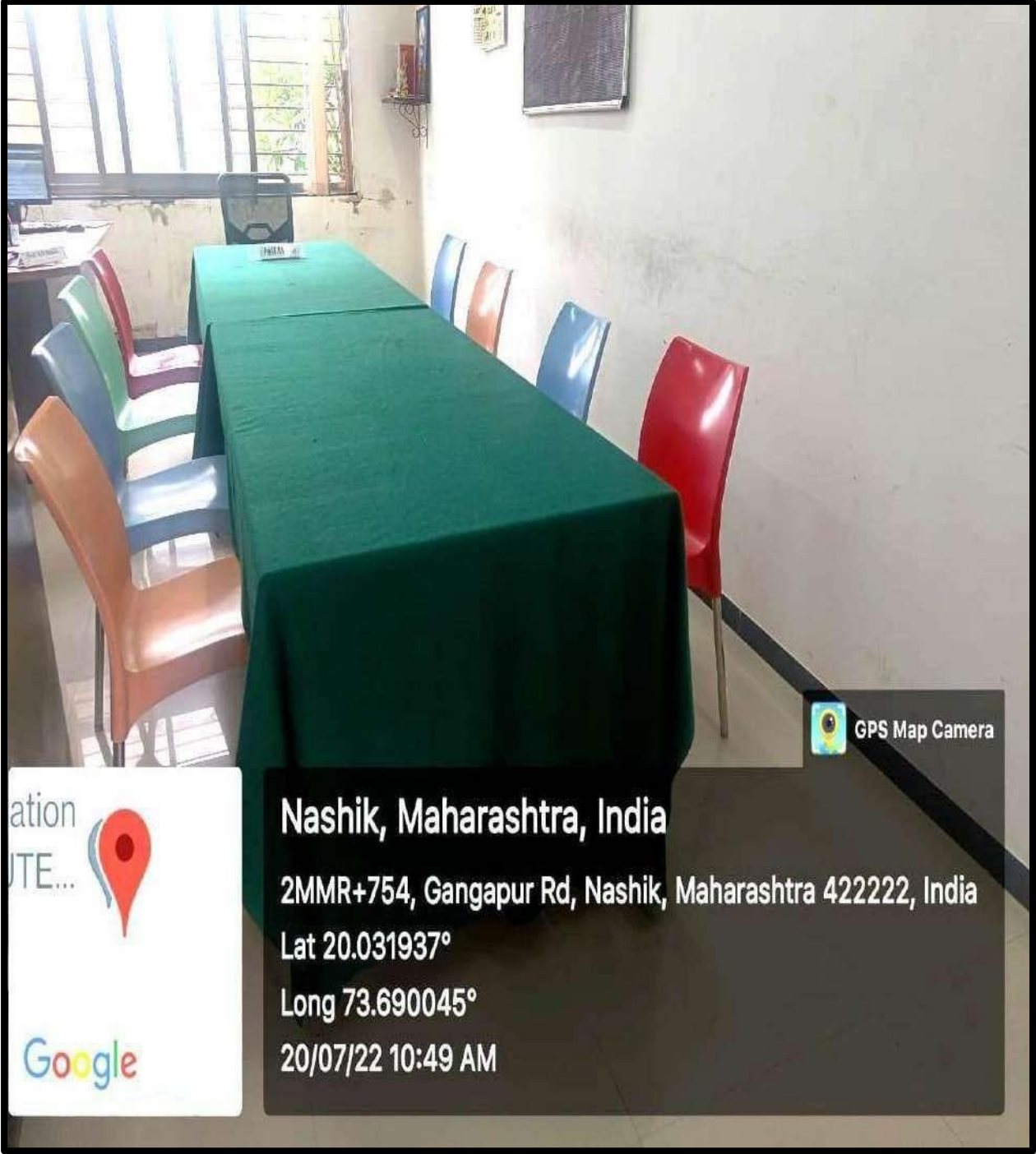
BACK



Server Room



IQAC Room



ation
UTE...

Google

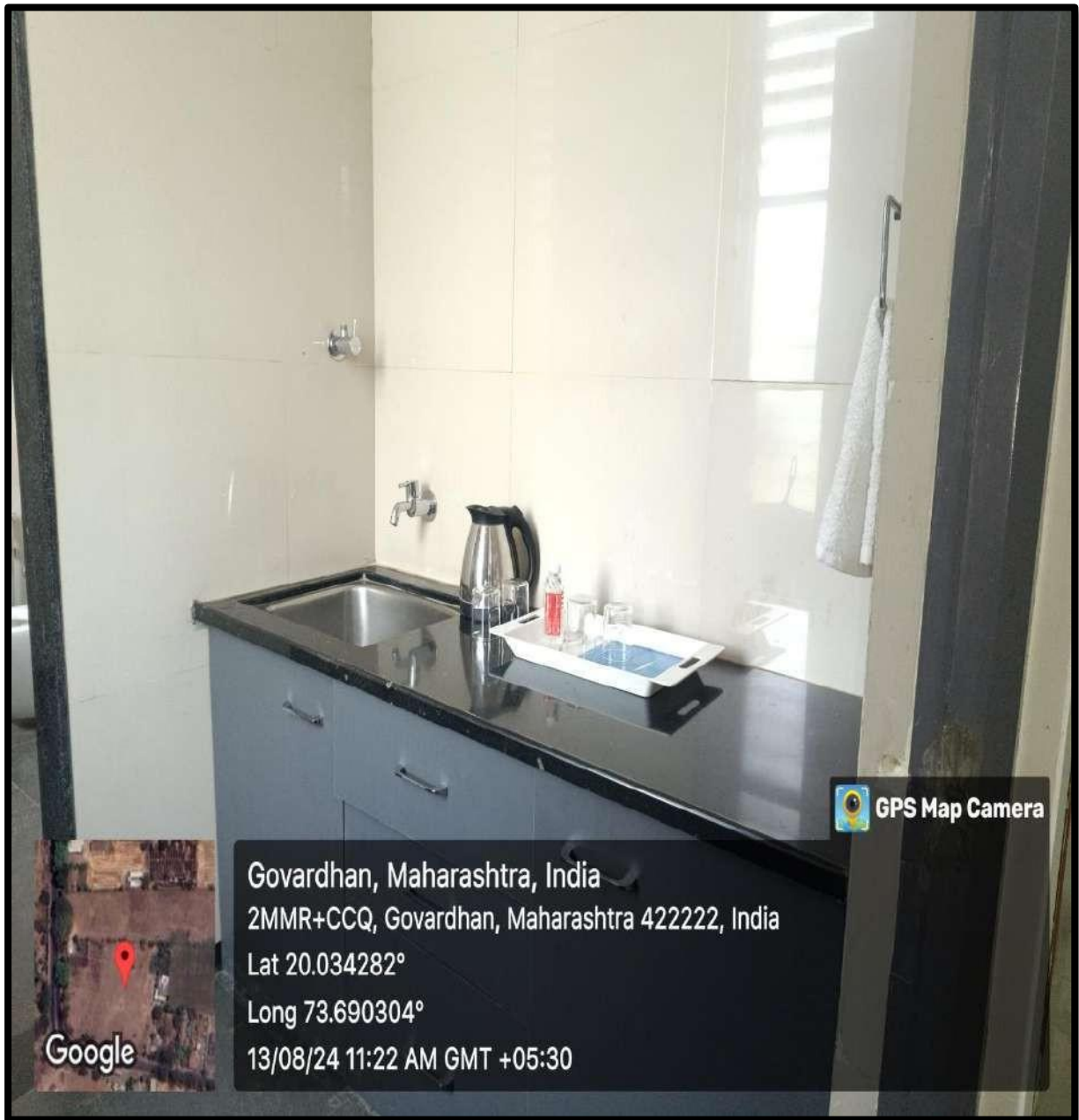
Nashik, Maharashtra, India
2MMR+754, Gangapur Rd, Nashik, Maharashtra 422222, India
Lat 20.031937°
Long 73.690045°
20/07/22 10:49 AM



BACK



Pantry for Staff



BACK



Faculty sitting



BACK



B: Instructional Area

Class Room



Class Room



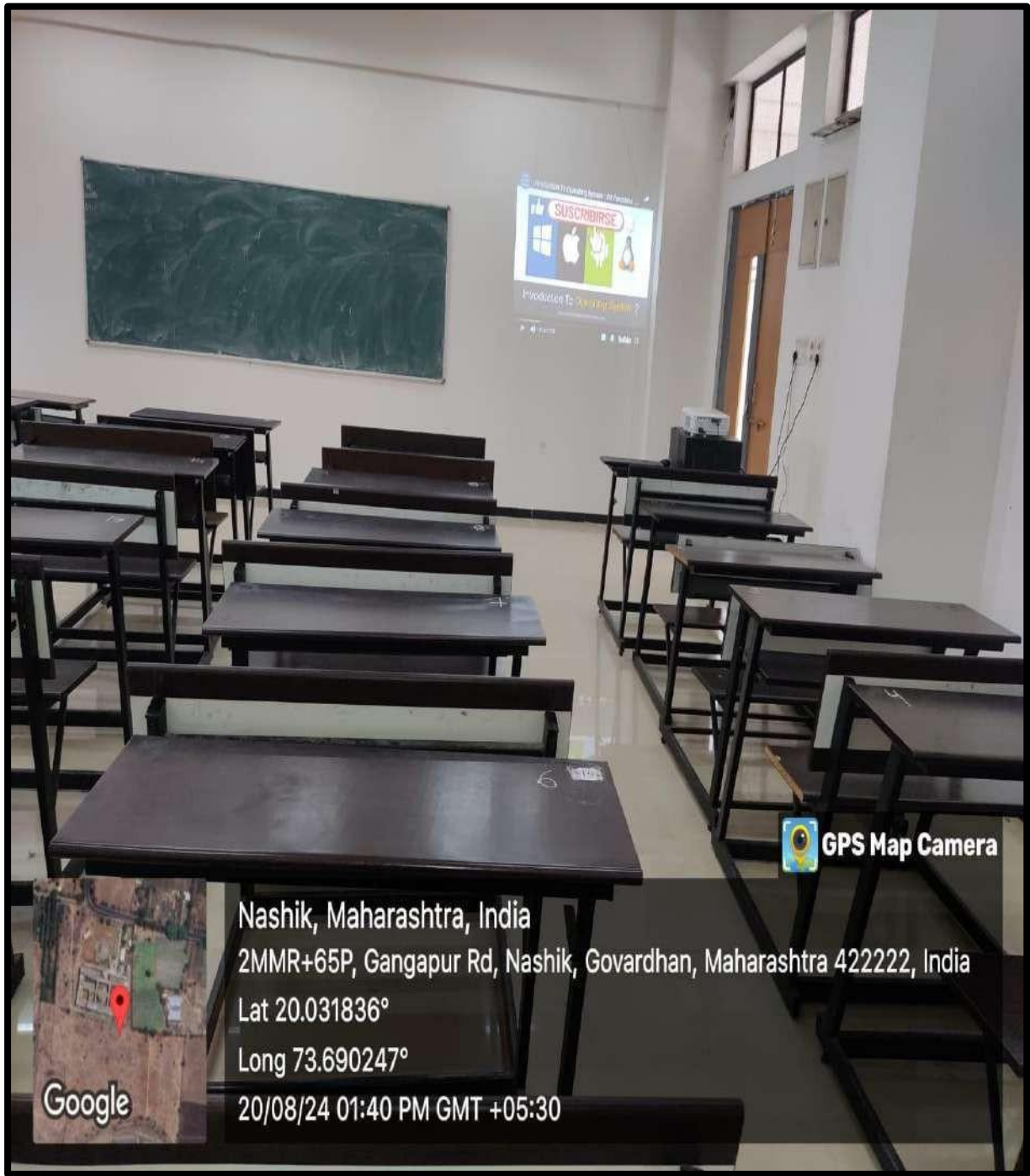
Nashik, Maharashtra, भारत
2MMR+65P, Gangapur Rd, Nashik, Govardhan, Maharashtra 422222, भारत
Lat 20.032072°
Long 73.690049°
12/08/24 02:04 PM GMT +05:30



ICT Class Room



ICT Class Room




Smart Classroom



BACK



Tutorial Room



BACK





**Jawahar Education Society's,
INSTITUTE OF TECHNOLOGY,
MANAGEMENT & RESEARCH, NASHIK.**
(Approved by AICTE, New Delhi, DTE, Government of Maharashtra, Affiliated to Savitribai Phule Pune University)



Laboratory: Civil Engineering



**Survey No 48, Gowardhan, Gangapur Road,
Nashik - 422222. Maharashtra, India
www.jitnashik.edu.in**

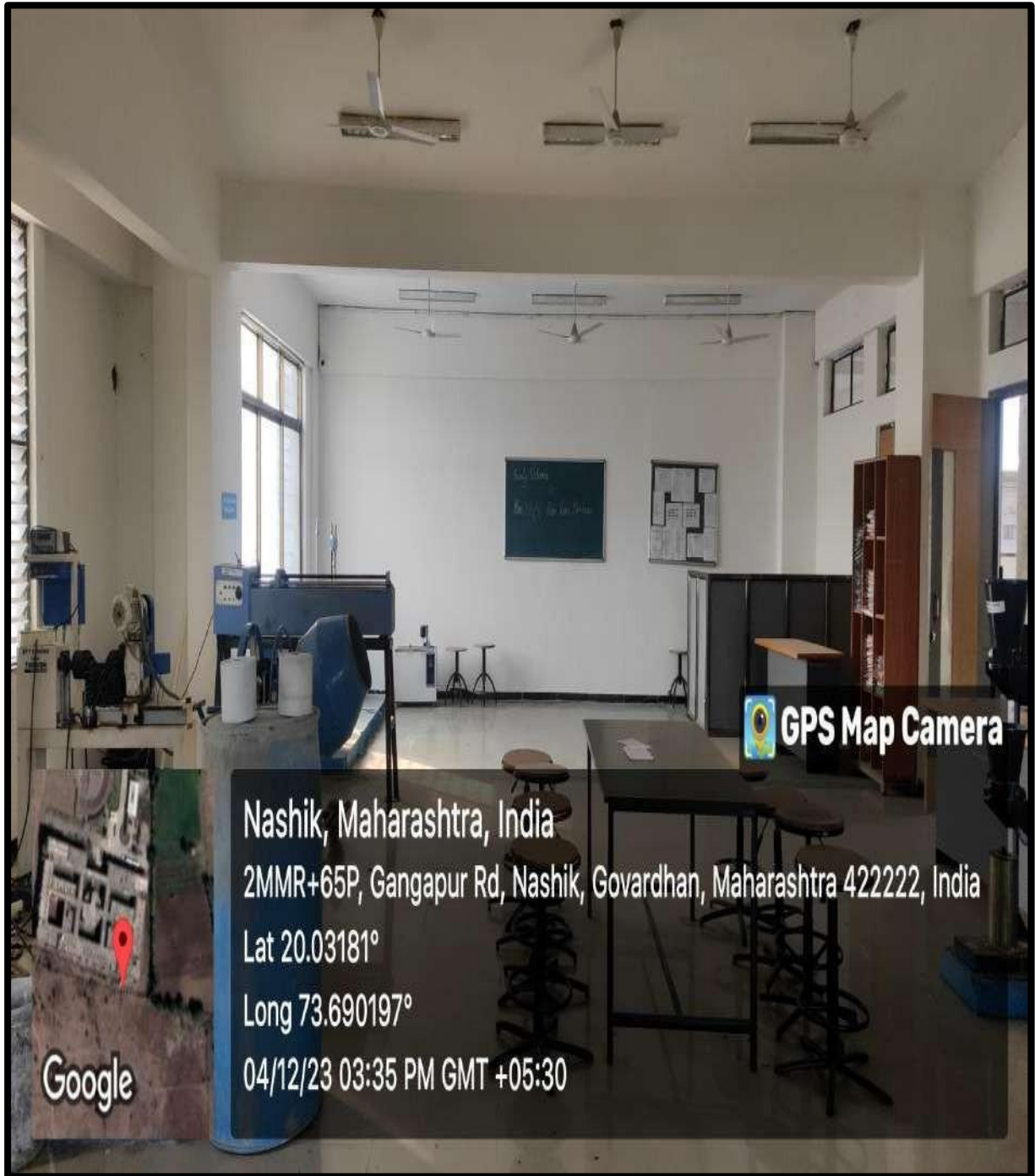
Engineering Geology Lab



Strength of material Lab



Transportation Engineering Lab



Nashik, Maharashtra, India

2MMR+65P, Gangapur Rd, Nashik, Govardhan, Maharashtra 422222, India

Lat 20.03181°

Long 73.690197°

04/12/23 03:35 PM GMT +05:30

Google



Fluid Mechanics/Turbo Lab



Nashik, Maharashtra, India
2MMR+65P, Gangapur Rd, Nashik, Govardhan, Maharashtra 422222, India
Lat 20.032205°
Long 73.690023°
02/12/23 10:17 AM GMT +05:30



Surveying Lab



Location
ROUTE...



Google



GPS Map Camera

Nashik, Maharashtra, India

2MMR+754, Gangapur Rd, Nashik, Maharashtra 422222, India

Lat 20.032046°

Long 73.689846°

08/07/22 09:18 AM



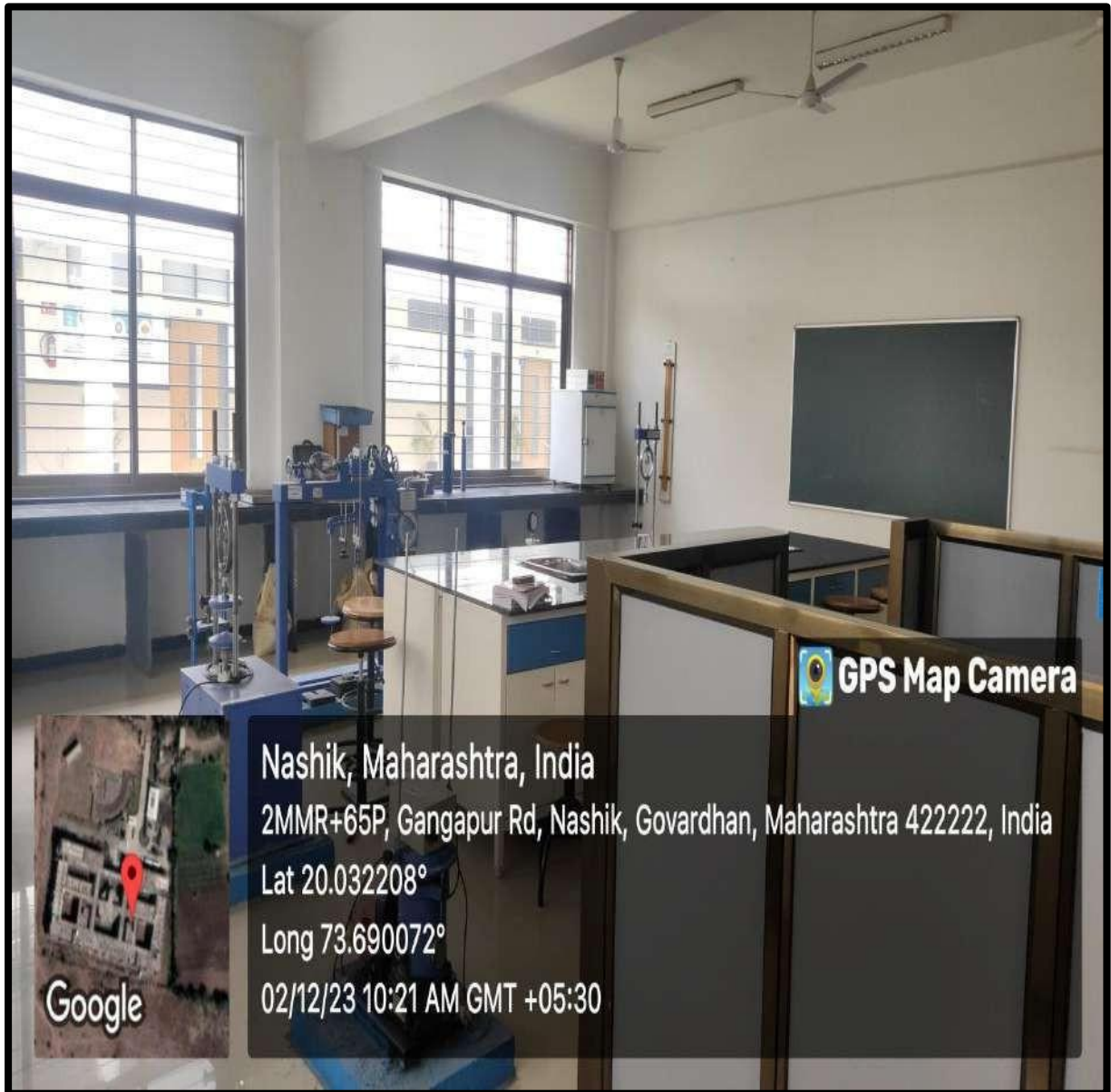
Environmental Engineering Lab



Engineering Mechanics Lab



Geotechnical Engineering Lab



BACK



**Jawahar Education Society's,
INSTITUTE OF TECHNOLOGY,
MANAGEMENT & RESEARCH, NASHIK.**
(Approved by AICTE, New Delhi, DTE, Government of Maharashtra, Affiliated to Savitribai Phule Pune University)



Laboratory: Mechanical Engineering



**Survey No 48, Gowardhan, Gangapur Road,
Nashik - 422222. Maharashtra, India
www.jitnashik.edu.in**

Fluid Power/Mechatronics Lab



 GPS Map Camera



Google

Nashik, Maharashtra, India

2MMR+65P, Gangapur Rd, Nashik, Govardhan, Maharashtra 422222, India

Lat 20.032338°

Long 73.689422°

13/08/24 11:47 AM GMT +05:30



Engineering Metallurgy/Basic Mechanical Engineering Lab



Engineering Metallurgy/Basic Mechanical Engineering Lab



Thermodynamics Lab



 GPS Map Camera



Nashik, Maharashtra, India

2MMR+65P, Gangapur Rd, Nashik, Govardhan, Maharashtra 422222, India

Lat 20.032049°

Long 73.689327°

21/08/24 10:16 AM GMT +05:30



Applied Thermodynamics Lab



Heat Transfer Lab



 GPS Map Camera



Nashik, Maharashtra, India

2MMR+65P, Gangapur Rd, Nashik, Govardhan, Maharashtra 422222, India

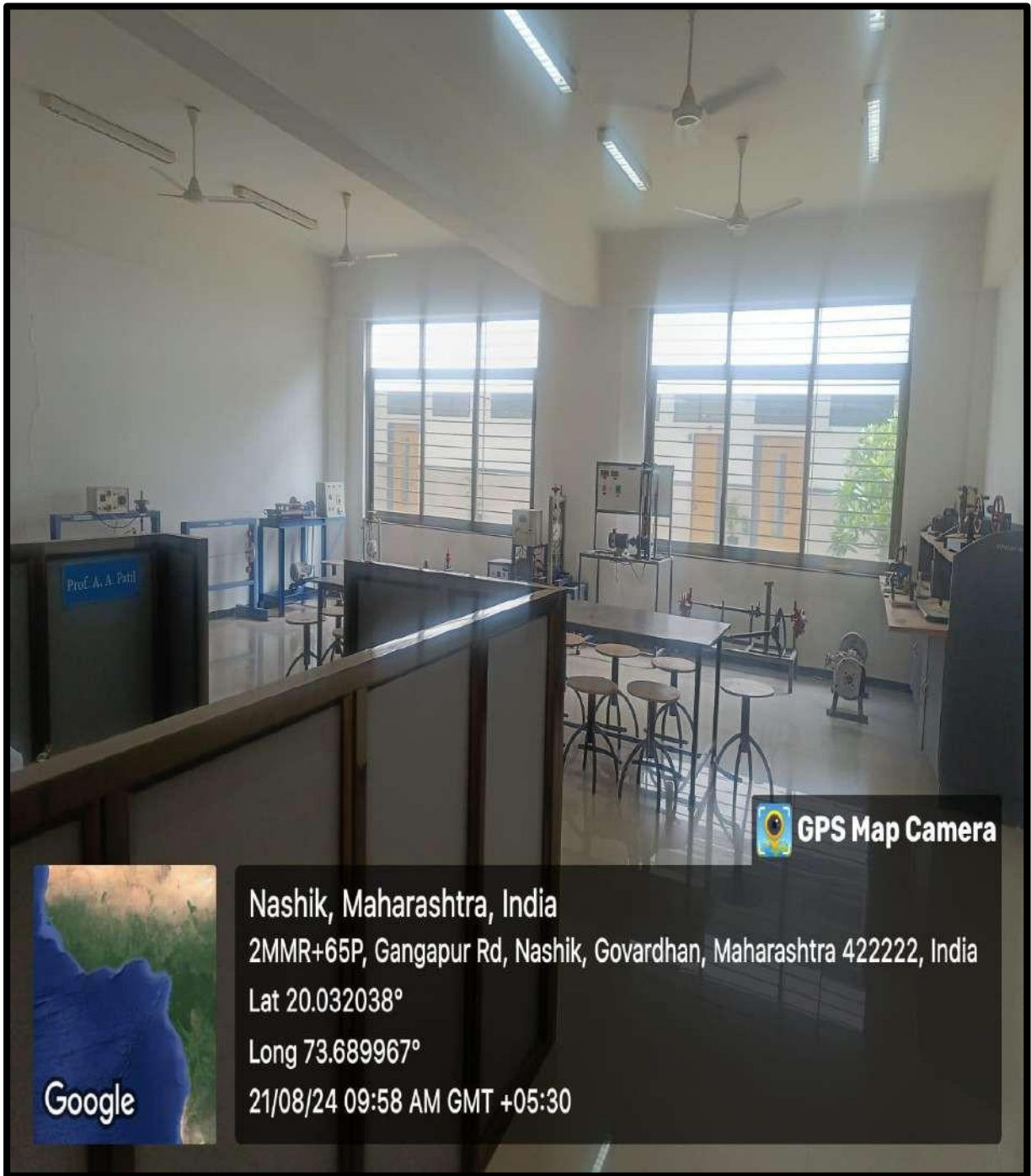
Lat 20.032087°

Long 73.689173°

30/08/24 11:05 AM GMT +05:30



Theory of Machine Lab



CAD /CAM Lab



 GPS Map Camera



Nashik, Maharashtra, India

2MMR+65P, Gangapur Rd, Nashik, Govardhan, Maharashtra 422222, India

Lat 20.032533°

Long 73.689456°

30/08/24 11:10 AM GMT +05:30



BACK



**Jawahar Education Society's,
INSTITUTE OF TECHNOLOGY,
MANAGEMENT & RESEARCH, NASHIK.**
(Approved by AICTE, New Delhi, DTE, Government of Maharashtra, Affiliated to Savitribai Phule Pune University)



Laboratory: Electrical Engineering

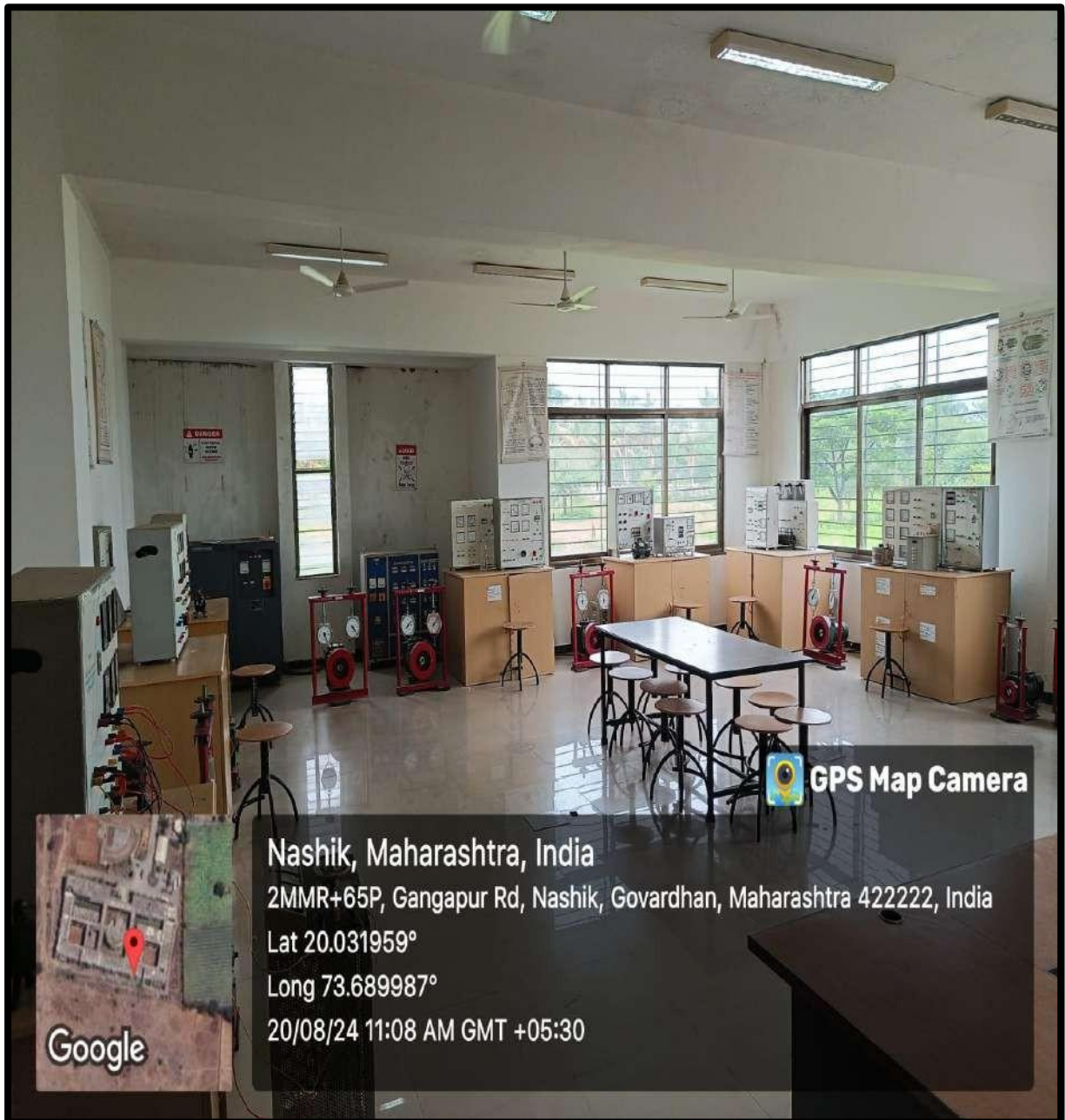


**Survey No 48, Gowardhan, Gangapur Road,
Nashik - 422222. Maharashtra, India
www.jitnashik.edu.in**

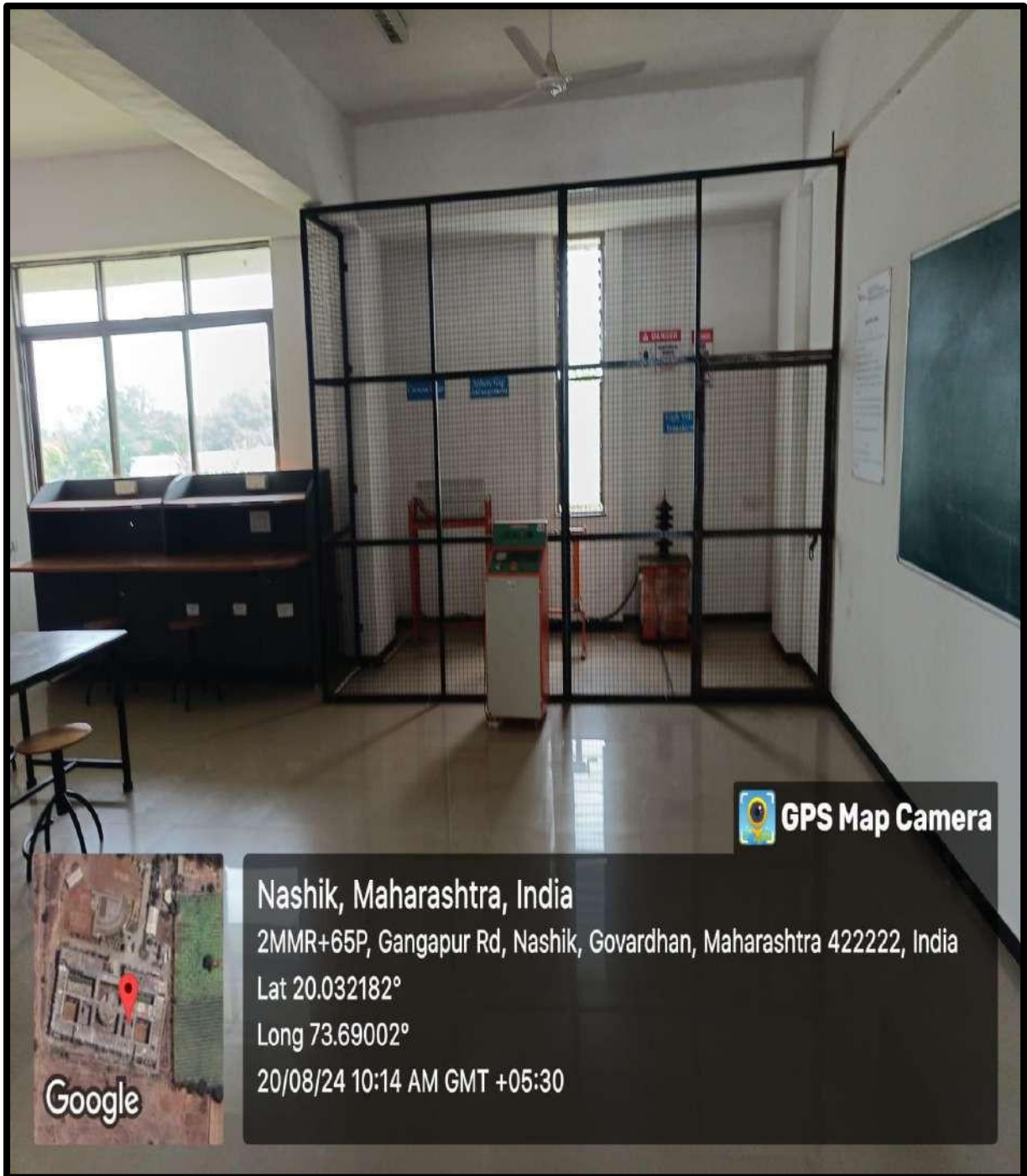
Basic Electronics Lab



Electrical Machine /power Quality



High Voltage Engineering Lab



 **GPS Map Camera**



Nashik, Maharashtra, India

2MMR+65P, Gangapur Rd, Nashik, Govardhan, Maharashtra 422222, India

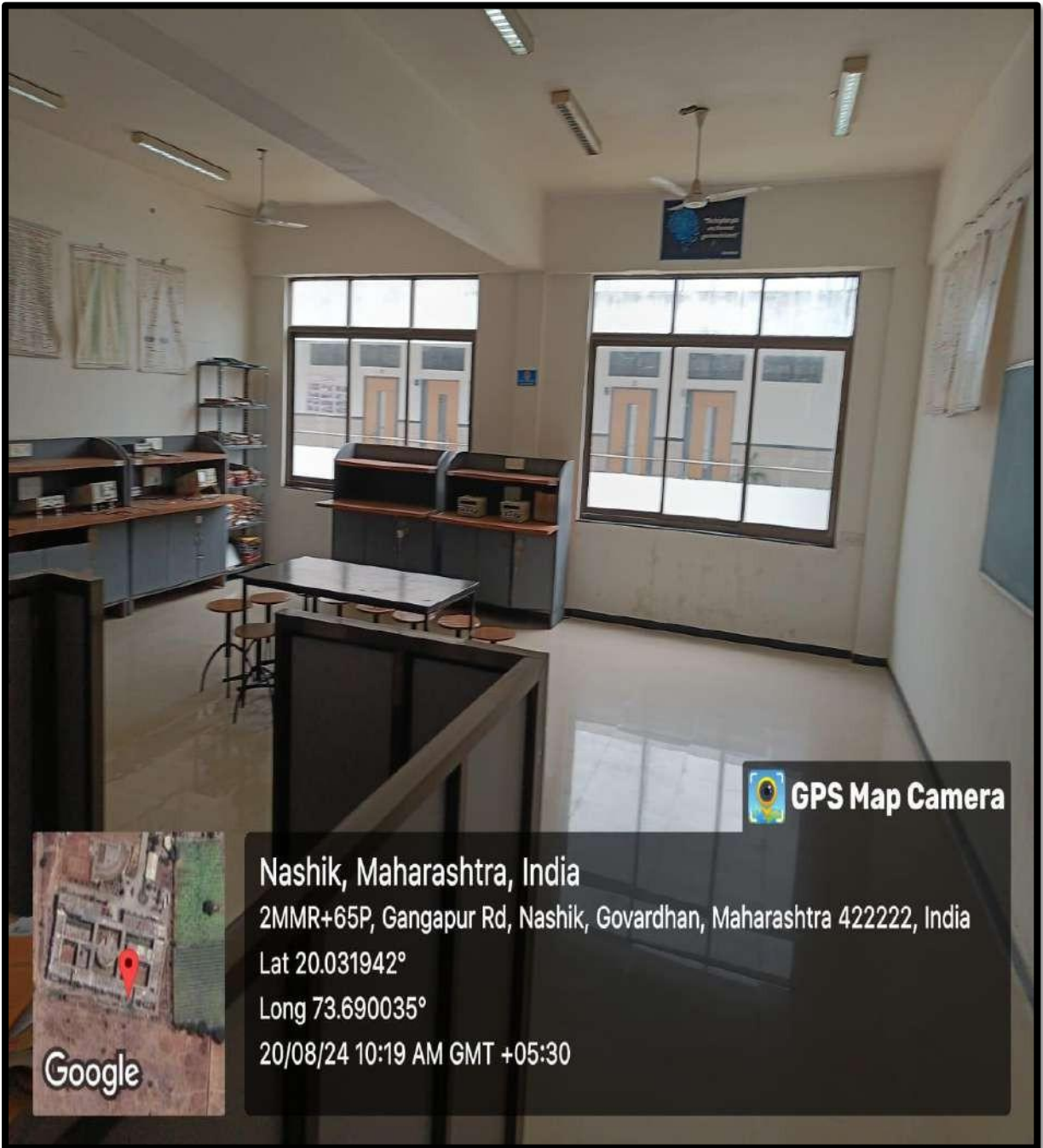
Lat 20.032182°

Long 73.69002°

20/08/24 10:14 AM GMT +05:30



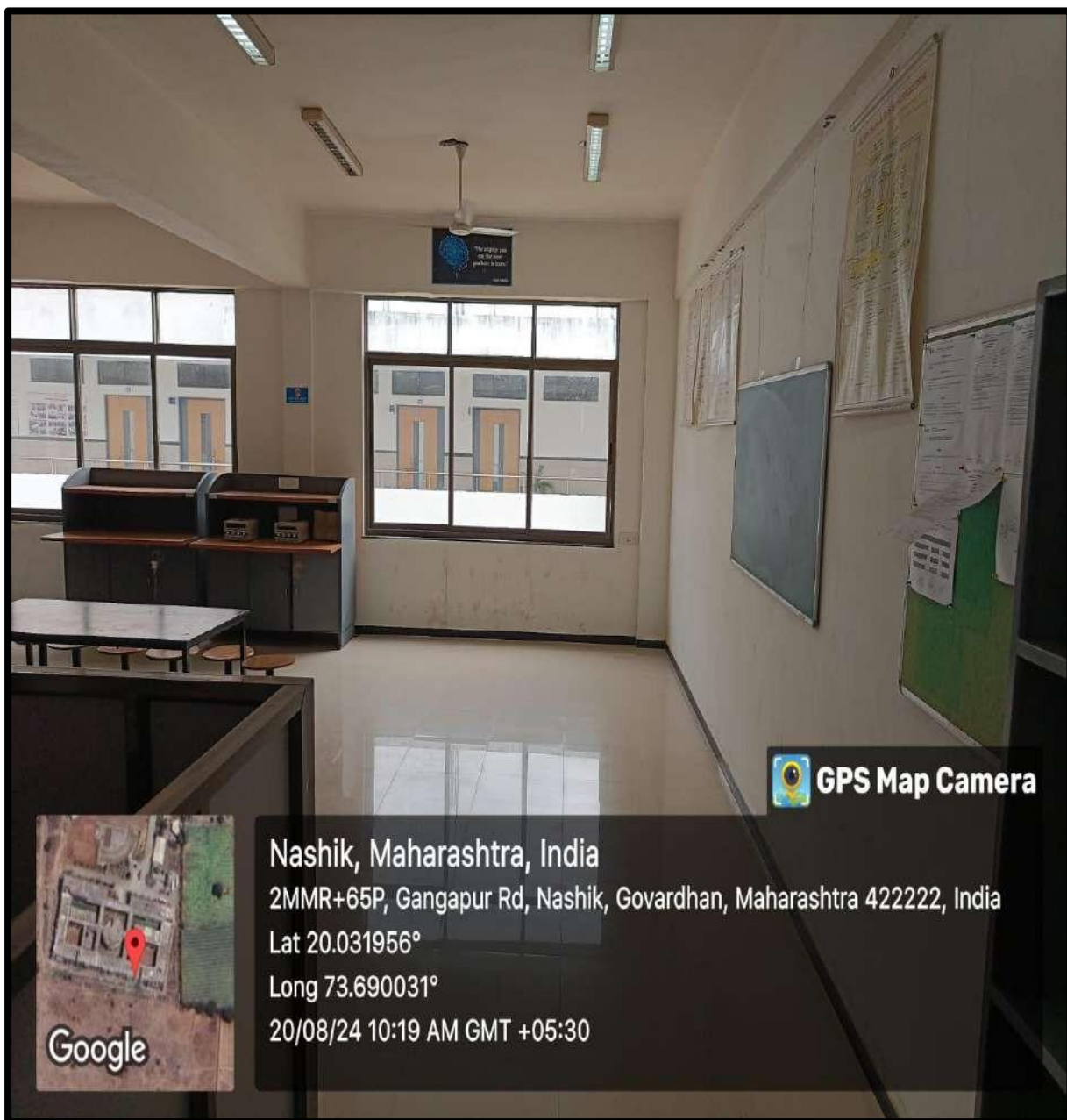
Microprocessor and Microcontroller Lab



Control System /Network Analysis



Software /Advanced Microcontroller Lab



BACK





(Accredited by NAAC)

Jawahar Education Society's,
**INSTITUTE OF TECHNOLOGY,
MANAGEMENT & RESEARCH, NASHIK.**

(Approved by AICTE, New Delhi, DTE, Government of Maharashtra, Affiliated to Savitribai Phule Pune University)

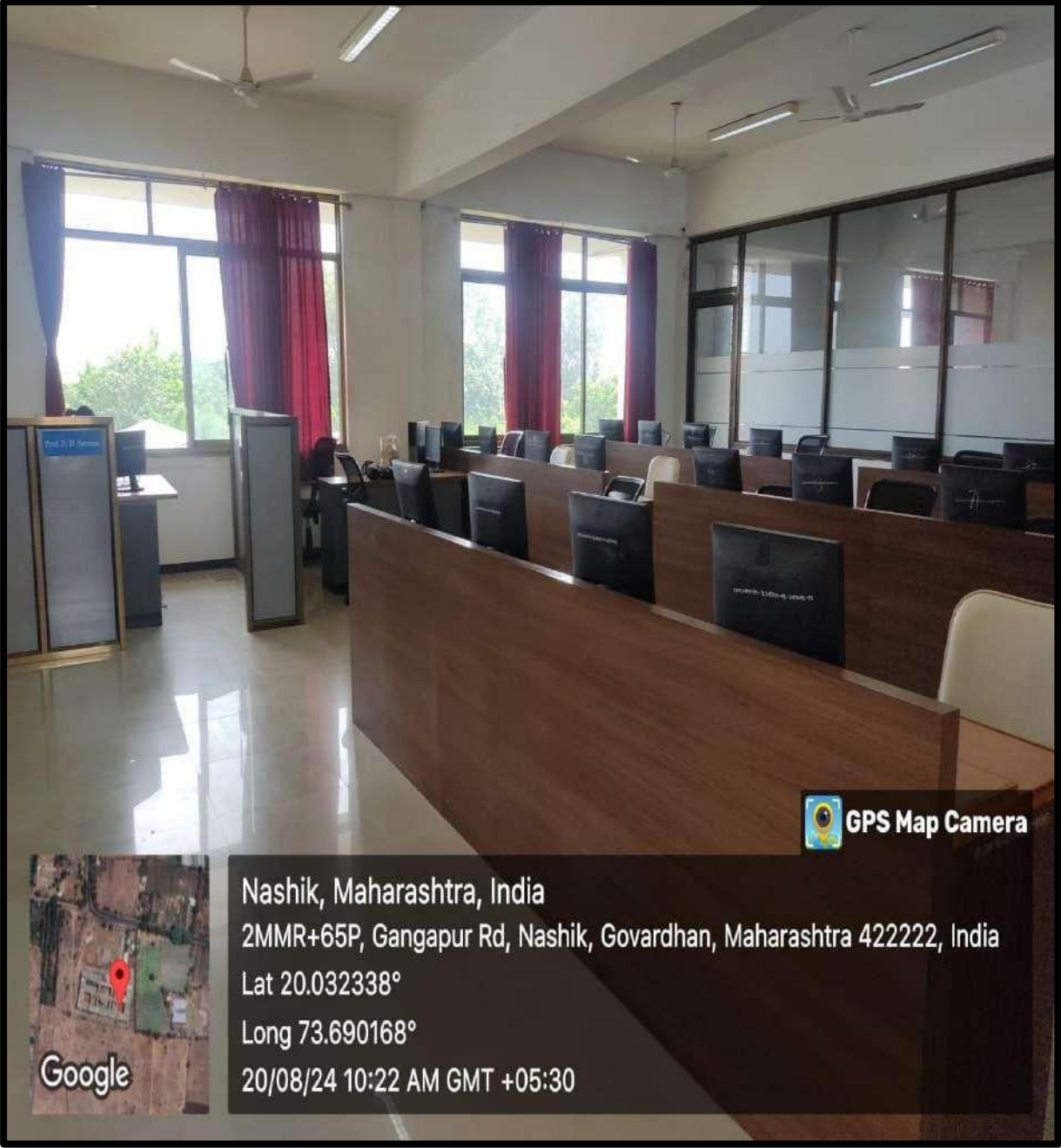


Laboratory: Computer Engineering

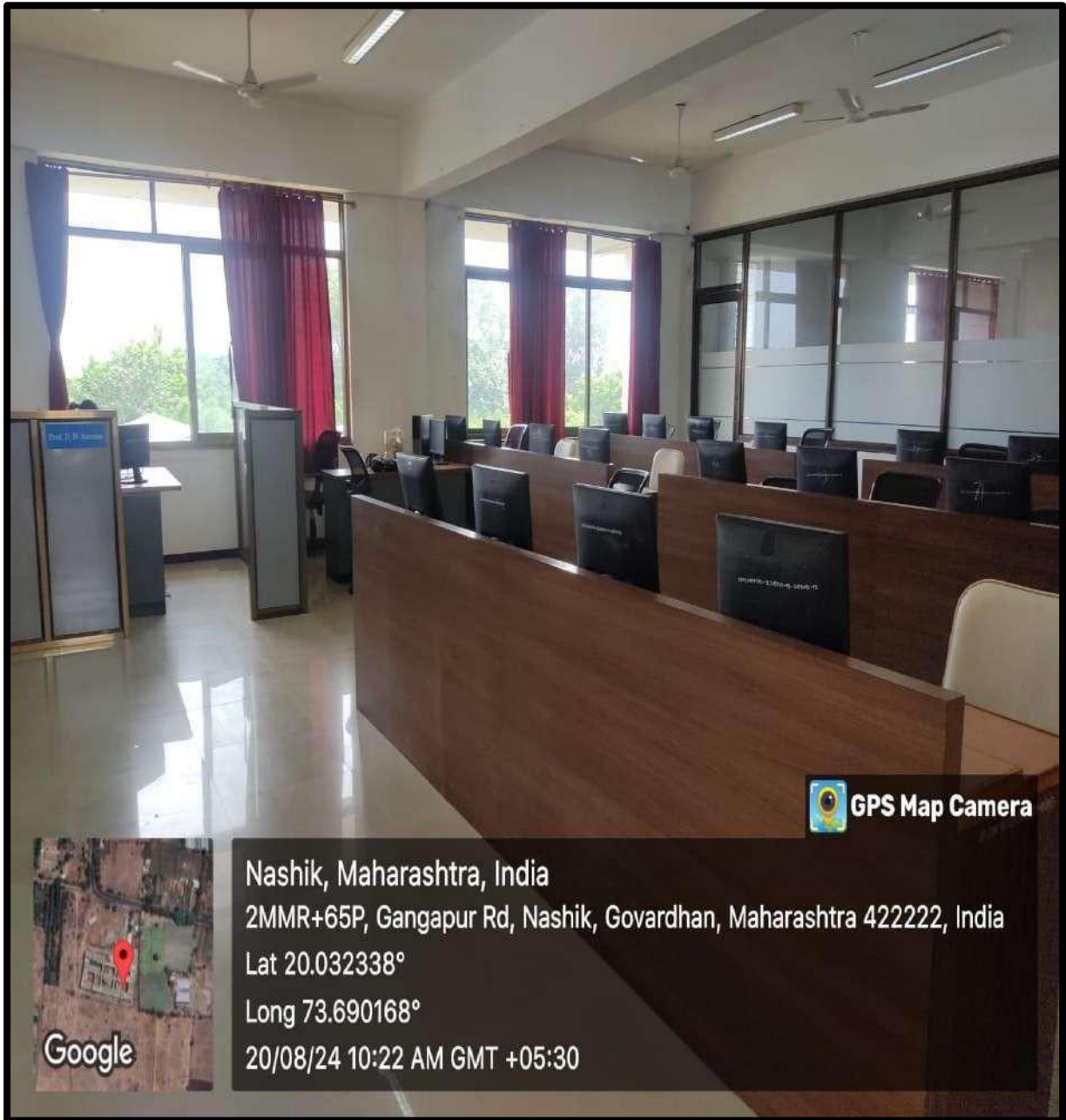


**Survey No 48, Gowardhan, Gangapur Road,
Nashik - 422222. Maharashtra, India
www.jitnashik.edu.in**


Programming Lab-I



Programming Lab-II



Project Lab



 **GPS Map Camera**



Nashik, Maharashtra, India
2MMR+65P, Gangapur Rd, Nashik, Govardhan, Maharashtra 422222, India
Lat 20.032141°
Long 73.690099°
20/08/24 10:35 AM GMT +05:30



Software Lab



Nashik, Maharashtra, India
2MMR+65P, Gangapur Rd, Nashik, Govardhan, Maharashtra 422222, India
Lat 20.032318°
Long 73.689991°
20/08/24 10:29 AM GMT +05:30



Hardware Lab



 GPS Map Camera



Nashik, Maharashtra, India

2MMR+65P, Gangapur Rd, Nashik, Govardhan, Maharashtra 422222, India

Lat 20.032104°

Long 73.690172°

20/08/24 01:49 PM GMT +05:30



BACK



**Jawahar Education Society's,
INSTITUTE OF TECHNOLOGY,
MANAGEMENT & RESEARCH, NASHIK.**

(Approved by AICTE, New Delhi, DTE, Government of Maharashtra, Affiliated to Savitribai Phule Pune University)

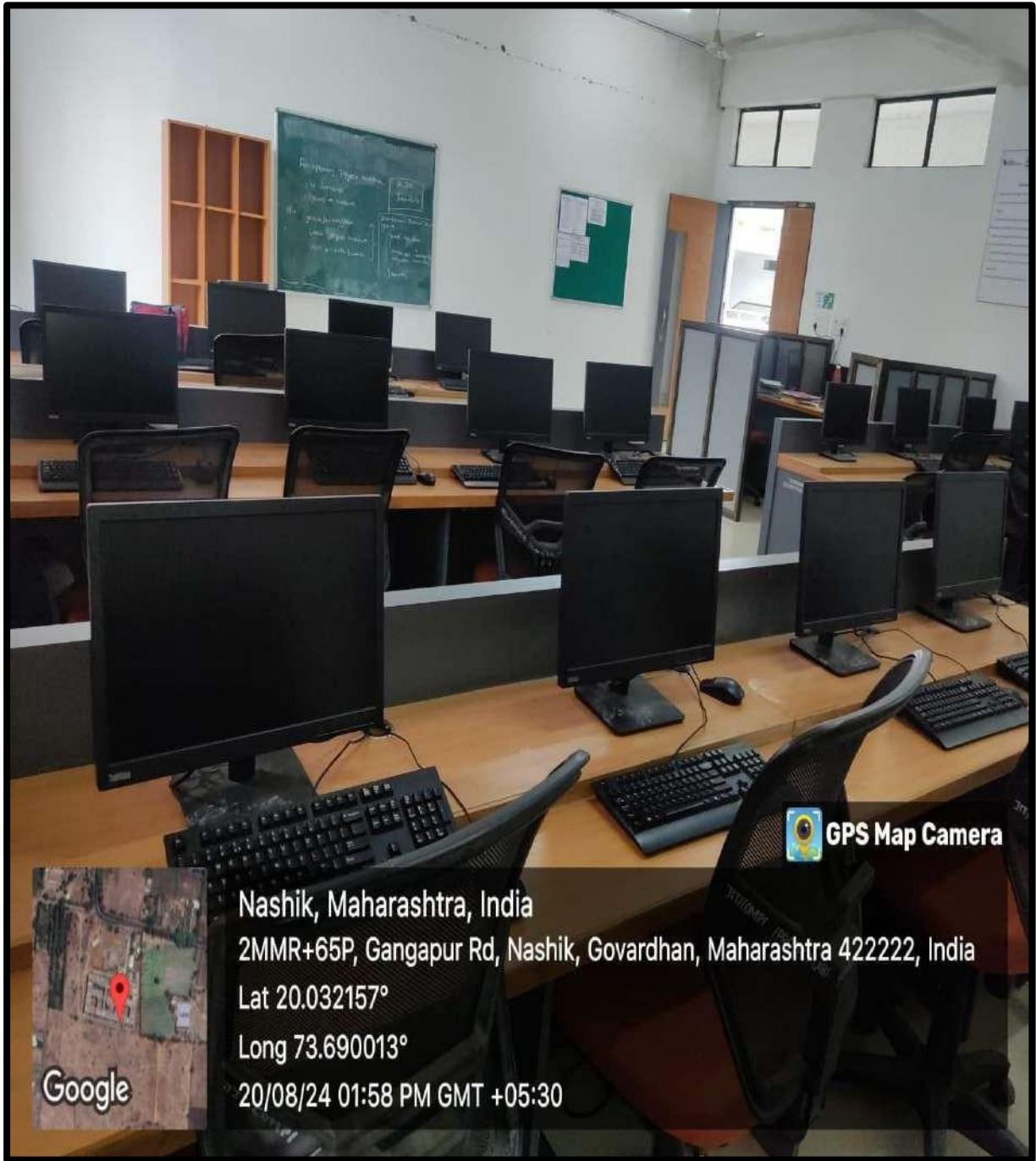


Laboratory: Information Technology



**Survey No 48, Gowardhan, Gangapur Road,
Nashik - 422222. Maharashtra, India
www.jitnashik.edu.in**

Computer Graphics Lab



Hardware Lab



 GPS Map Camera



Nashik, Maharashtra, India
2MMR+65P, Gangapur Rd, Nashik, Govardhan, Maharashtra 422222, India
Lat 20.032104°
Long 73.690172°
20/08/24 01:49 PM GMT +05:30



Programming Lab



Nashik, Maharashtra, India
2MMR+65P, Gangapur Rd, Nashik, Govardhan, Maharashtra 422222, India
Lat 20.032338°
Long 73.690168°
20/08/24 10:22 AM GMT +05:30



Software Lab



BACK



Jawahar Education Society's,
**INSTITUTE OF TECHNOLOGY,
MANAGEMENT & RESEARCH, NASHIK.**

(Approved by AICTE, New Delhi, DTE, Government of Maharashtra, Affiliated to Savitribai Phule Pune University)




Laboratory: Artificial Intelligence & Data Science Engineering



**Survey No 48, Gowardhan, Gangapur Road,
Nashik - 422222. Maharashtra, India
www.jitnashik.edu.in**

Software Lab-I



Software Lab-II



Computer Network Lab



Internet of Things Lab



BACK





Jawahar Education Society's,
**INSTITUTE OF TECHNOLOGY,
MANAGEMENT & RESEARCH, NASHIK.**

(Approved by AICTE, New Delhi, DTE, Government of Maharashtra, Affiliated to Savitribai Phule Pune University)



Laboratory: Applied Science and Humanities



**Survey No 48, Gowardhan, Gangapur Road,
Nashik - 422222. Maharashtra, India
www.jitnashik.edu.in**

Chemistry Lab



Physics Lab

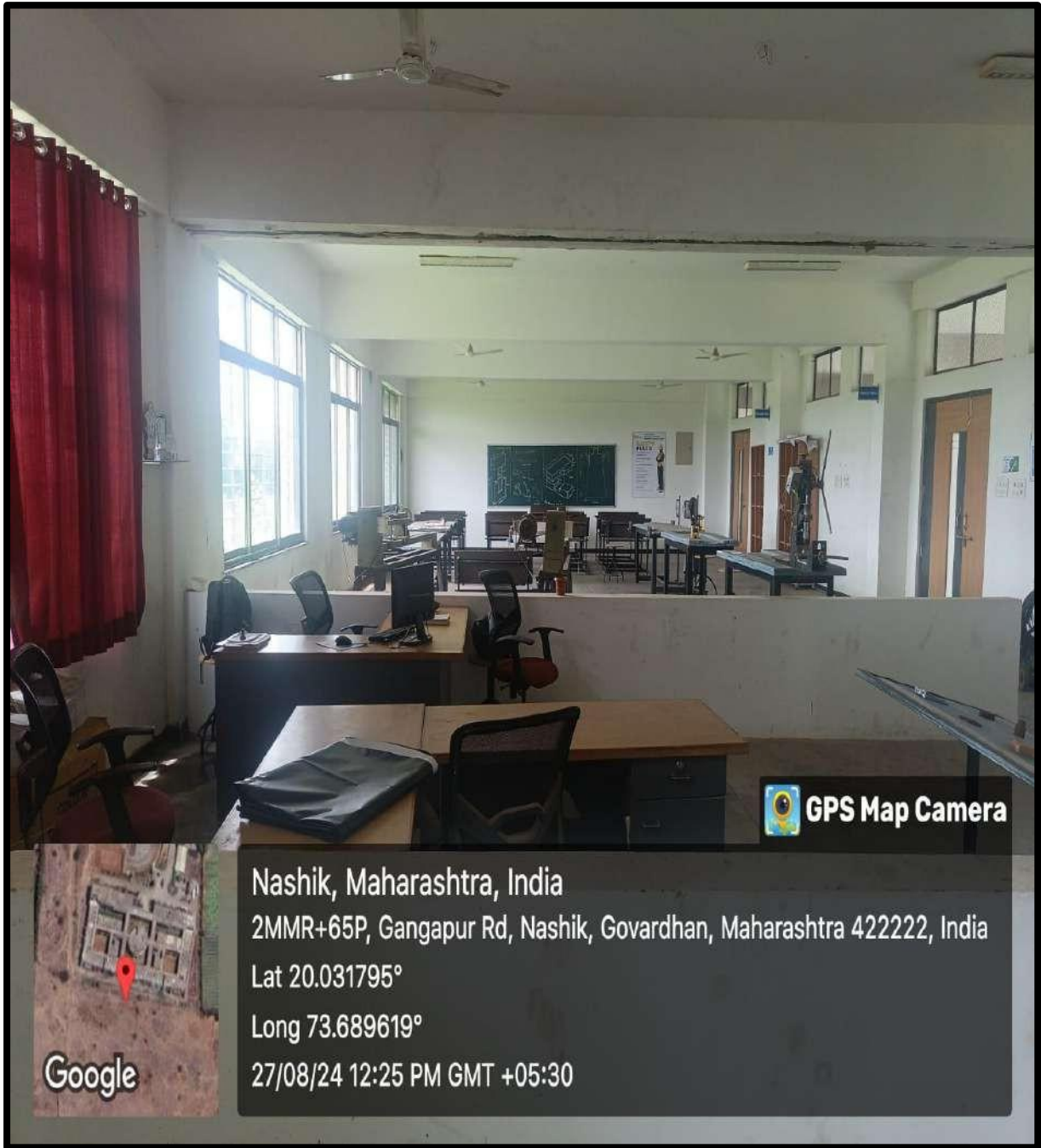


Nashik, Maharashtra, भारत
2MMR+65P, Gangapur Rd, Nashik, Govardhan, Maharashtra 422222, भारत
Lat 20.032761°
Long 73.68946°
12/08/24 01:52 PM GMT +05:30

BACK



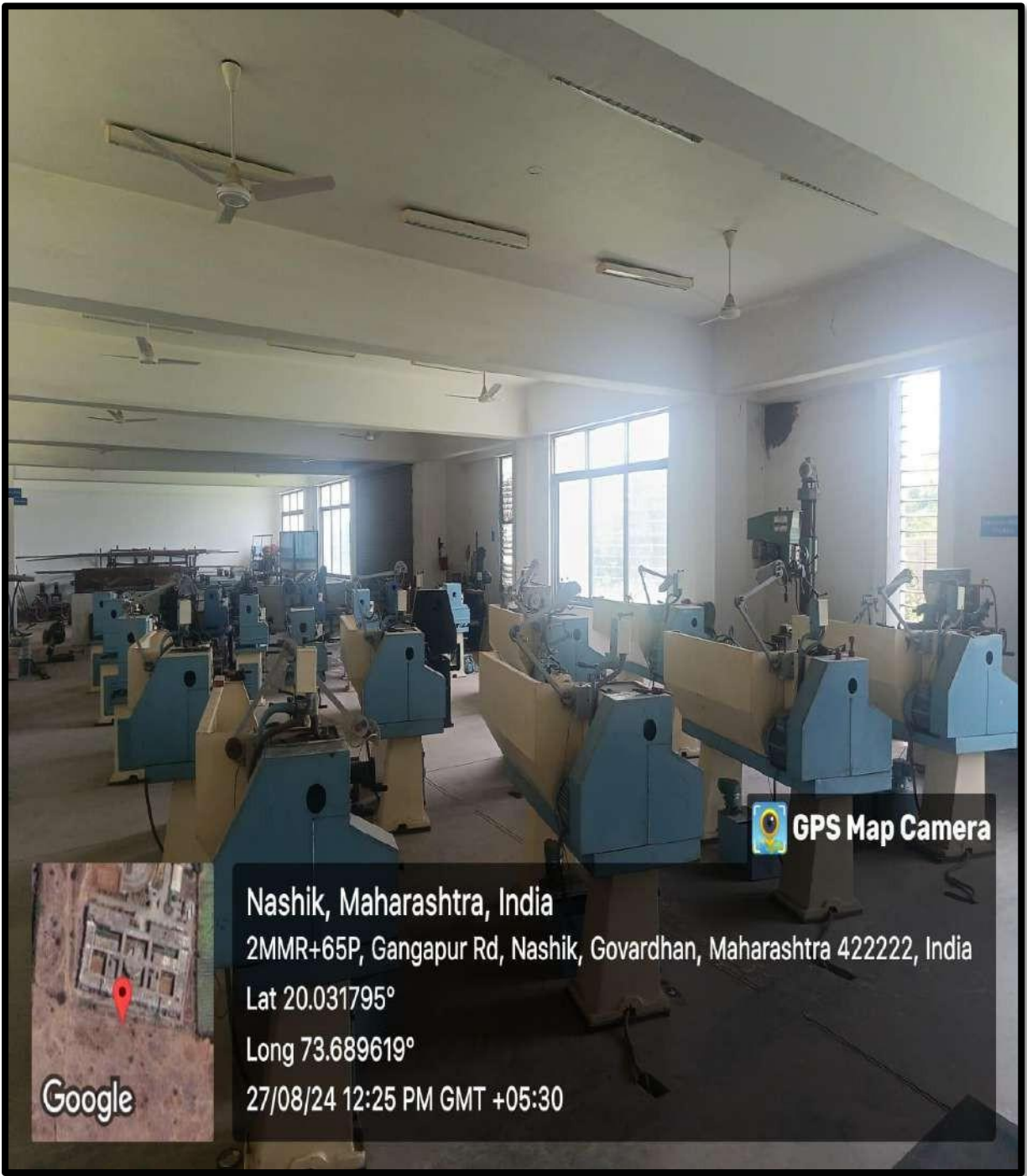
Workshop




Workshop



Workshop



 **GPS Map Camera**




Google

Nashik, Maharashtra, India
2MMR+65P, Gangapur Rd, Nashik, Govardhan, Maharashtra 422222, India
Lat 20.031795°
Long 73.689619°
27/08/24 12:25 PM GMT +05:30



Workshop



 **GPS Map Camera**



Nashik, Maharashtra, India
2MMR+65P, Gangapur Rd, Nashik, Govardhan, Maharashtra 422222, India
Lat 20.031287°
Long 73.68983°
27/08/24 12:24 PM GMT +05:30



Workshop



 **GPS Map Camera**



Nashik, Maharashtra, India
2MMR+65P, Gangapur Rd, Nashik, Govardhan, Maharashtra 422222, India
Lat 20.031356°
Long 73.689228°
27/08/24 12:23 PM GMT +05:30

Google




Workshop



BACK



Computer Center



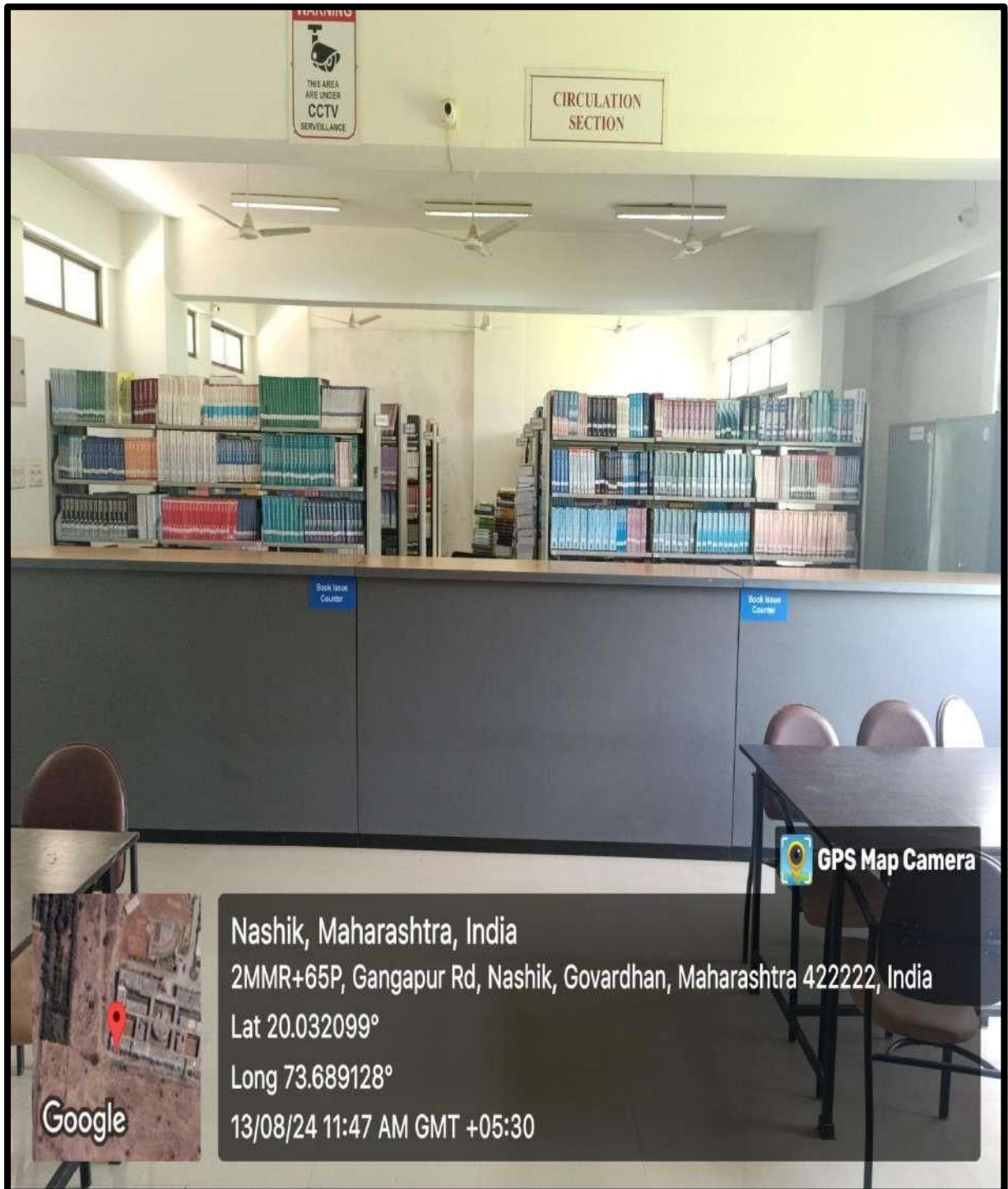
Drawing Hall



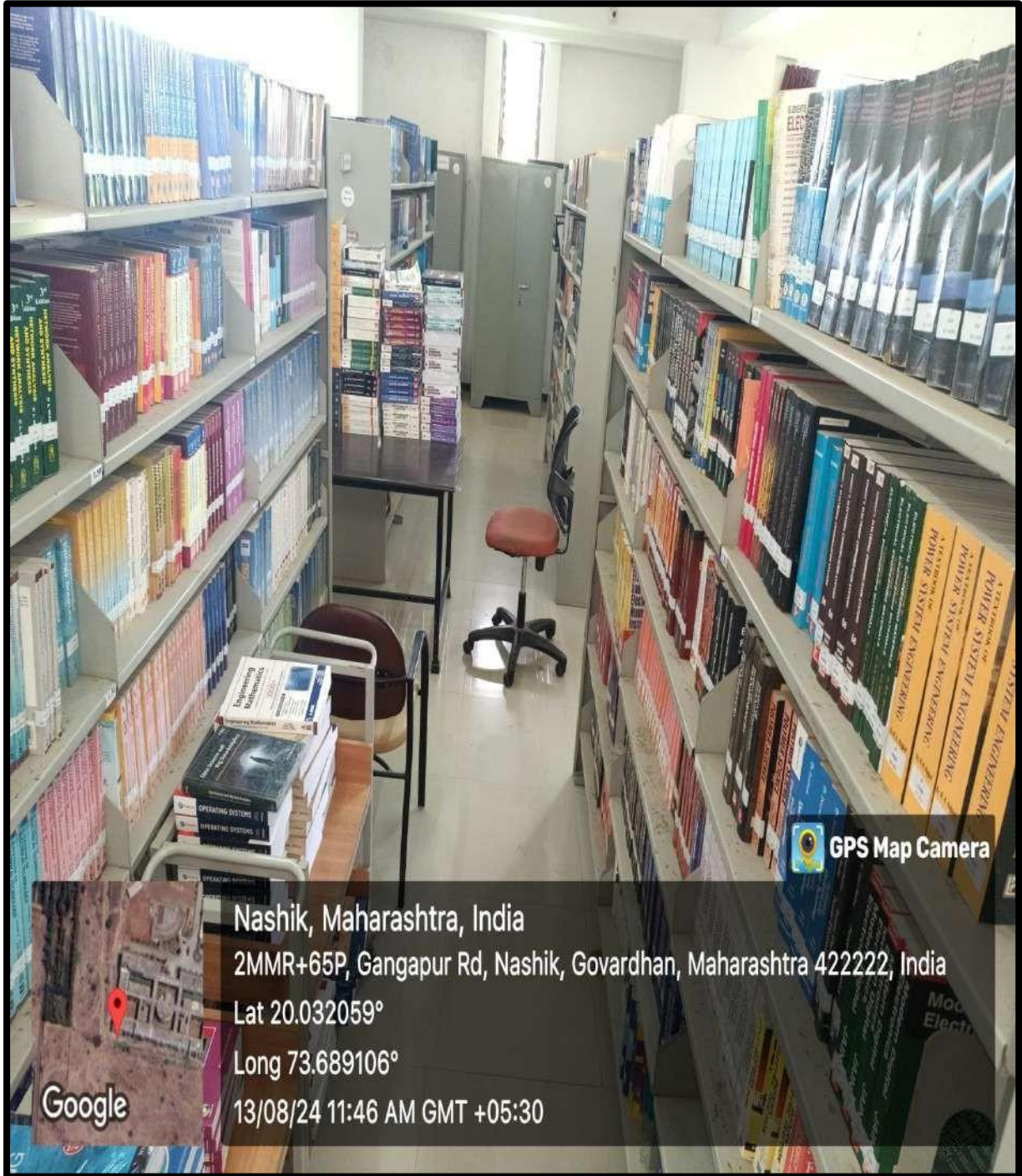
BACK



Library Book Circulation



Library Book Rack




Library Book Rack



Library Reading Area



 GPS Map Camera



Google

Nashik, Maharashtra, India

2MMR+65P, Gangapur Rd, Nashik, Govardhan, Maharashtra 422222, India

Lat 20.032211°

Long 73.689077°


13/08/24 11:43 AM GMT +05:30



Library Magazine Rack



Reading Area



Nashik, Maharashtra, India
2MMR+65P, Gangapur Rd, Nashik, Govardhan, Maharashtra 422222, India
Lat 20.032209°
Long 73.689168°
13/08/24 11:44 AM GMT +05:30

BACK



Seminar



Nashik, Maharashtra, India
2MMR+65P, Gangapur Rd, Nashik, Govardhan, Maharashtra 422222, India
Lat 20.031597°
Long 73.690357°
13/08/24 12:03 PM GMT +05:30

BACK



Language Lab

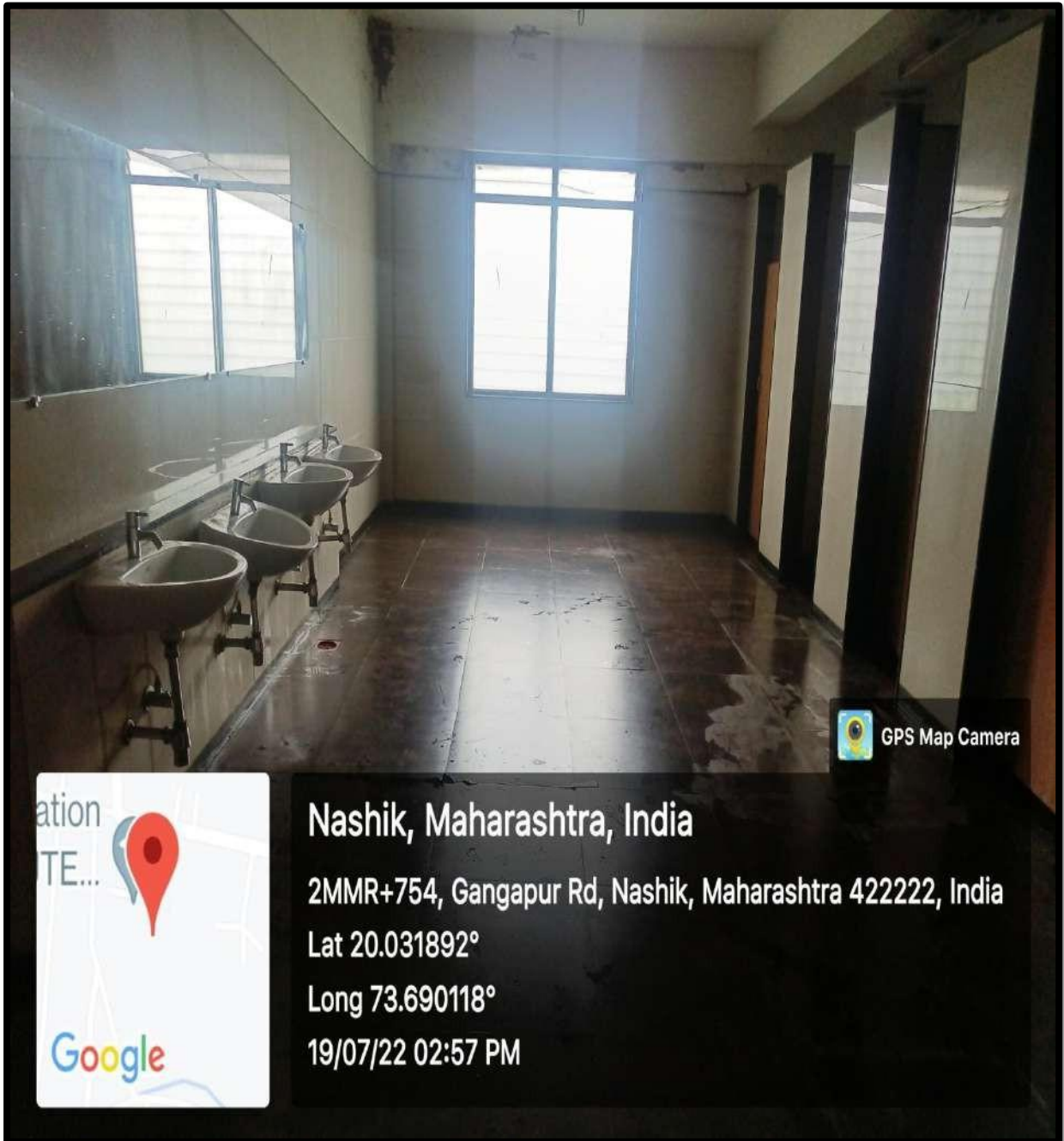


BACK



C: Amenities

Girls Toilet



Boy's toilet



ation
TE...

Google

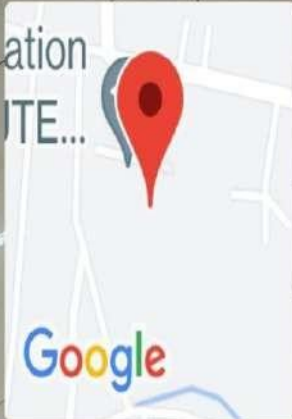
Nashik, Maharashtra, India
2MMR+754, Gangapur Rd, Nashik, Maharashtra 422222, India
Lat 20.031957°
Long 73.690072°
19/07/22 02:56 PM



Boys Common Room



GPS Map Camera



Nashik, Maharashtra, India

2MMR+754, Gangapur Rd, Nashik, Maharashtra 422222, India

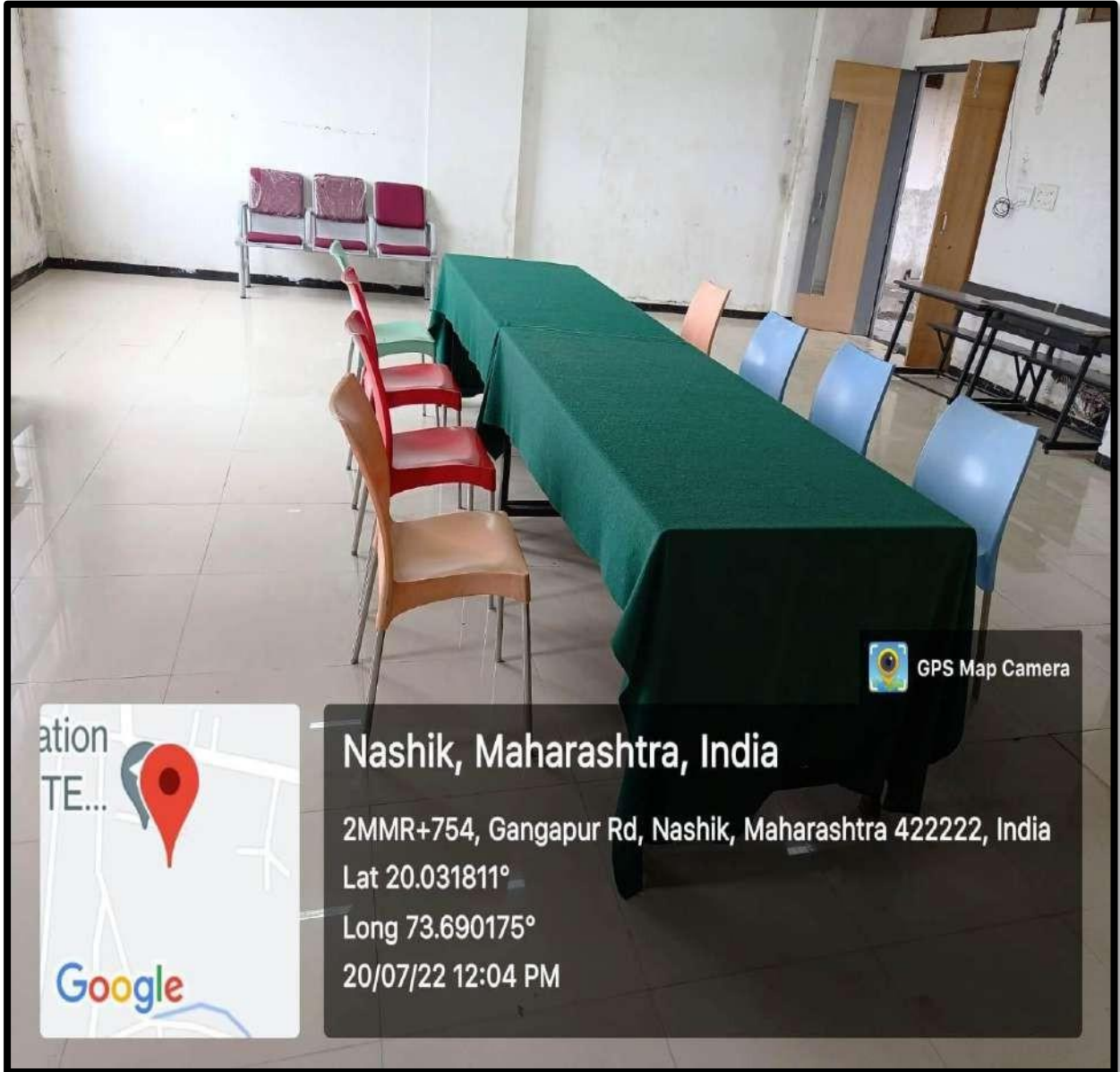
Lat 20.031885°

Long 73.690095°

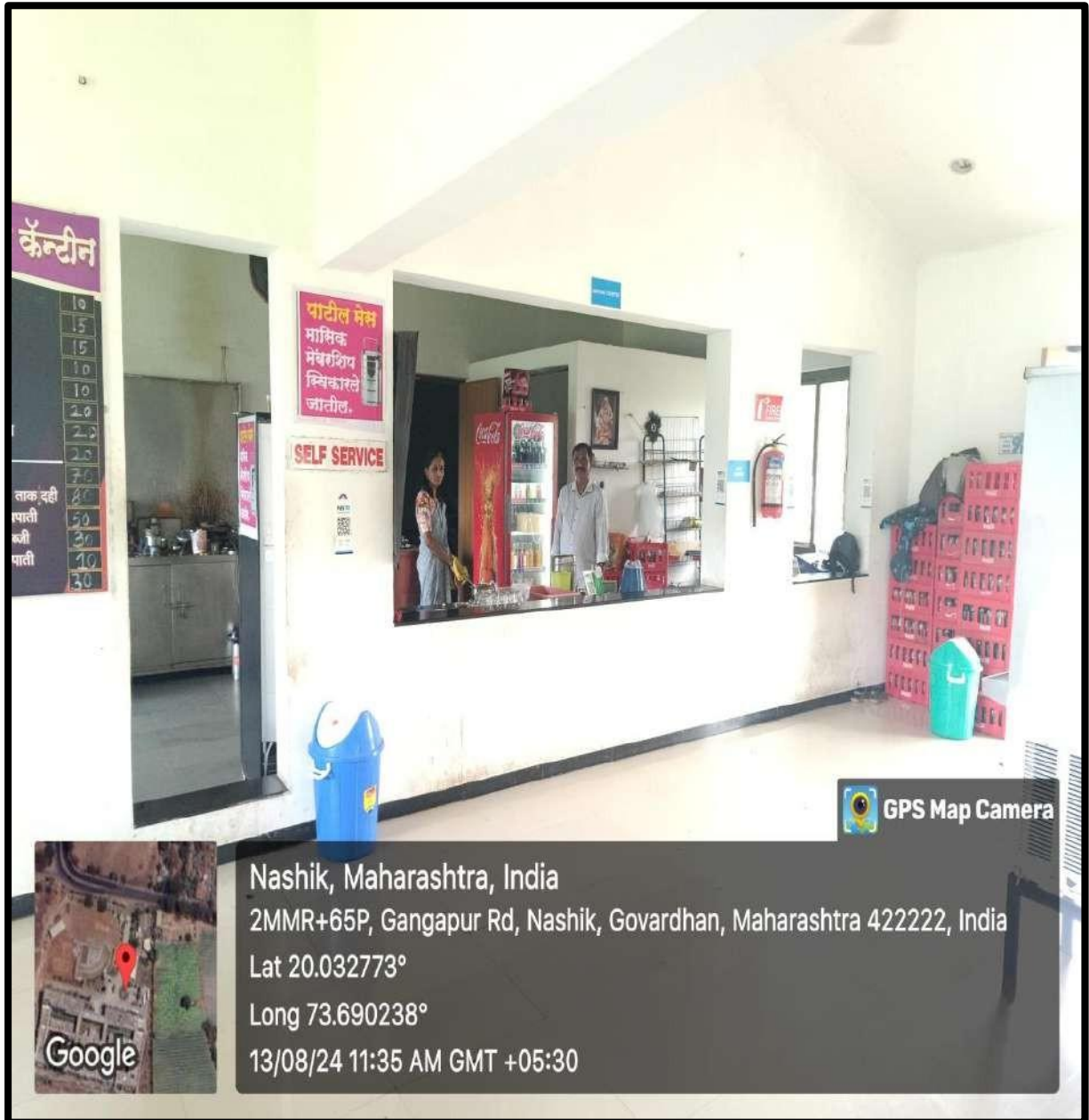
20/07/22 12:10 PM




Girls Common Room



Cafeteria



Cafeteria



First Aid cum Sick Room



Gymnasium



Gymnasium



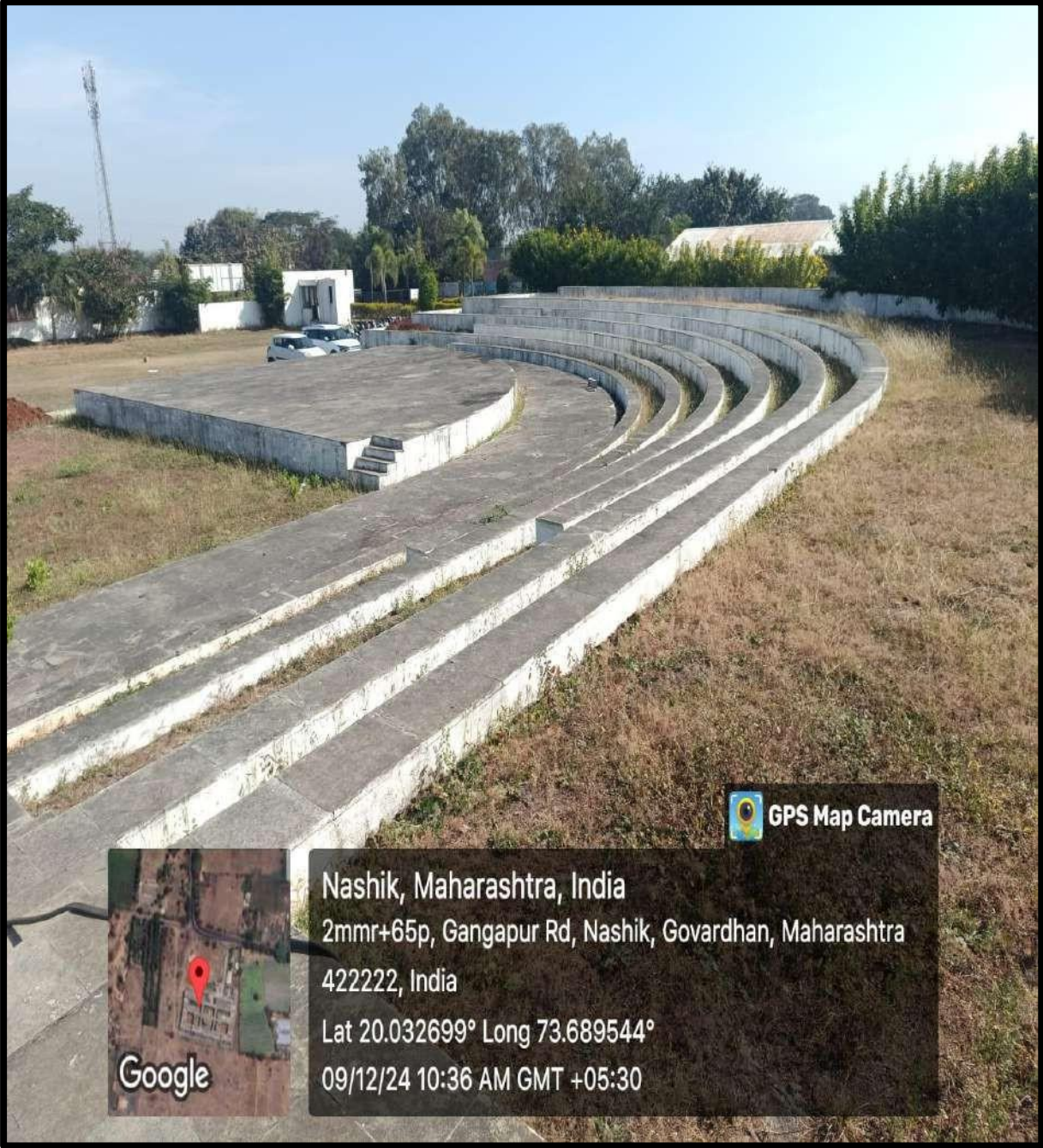
Gymnasium



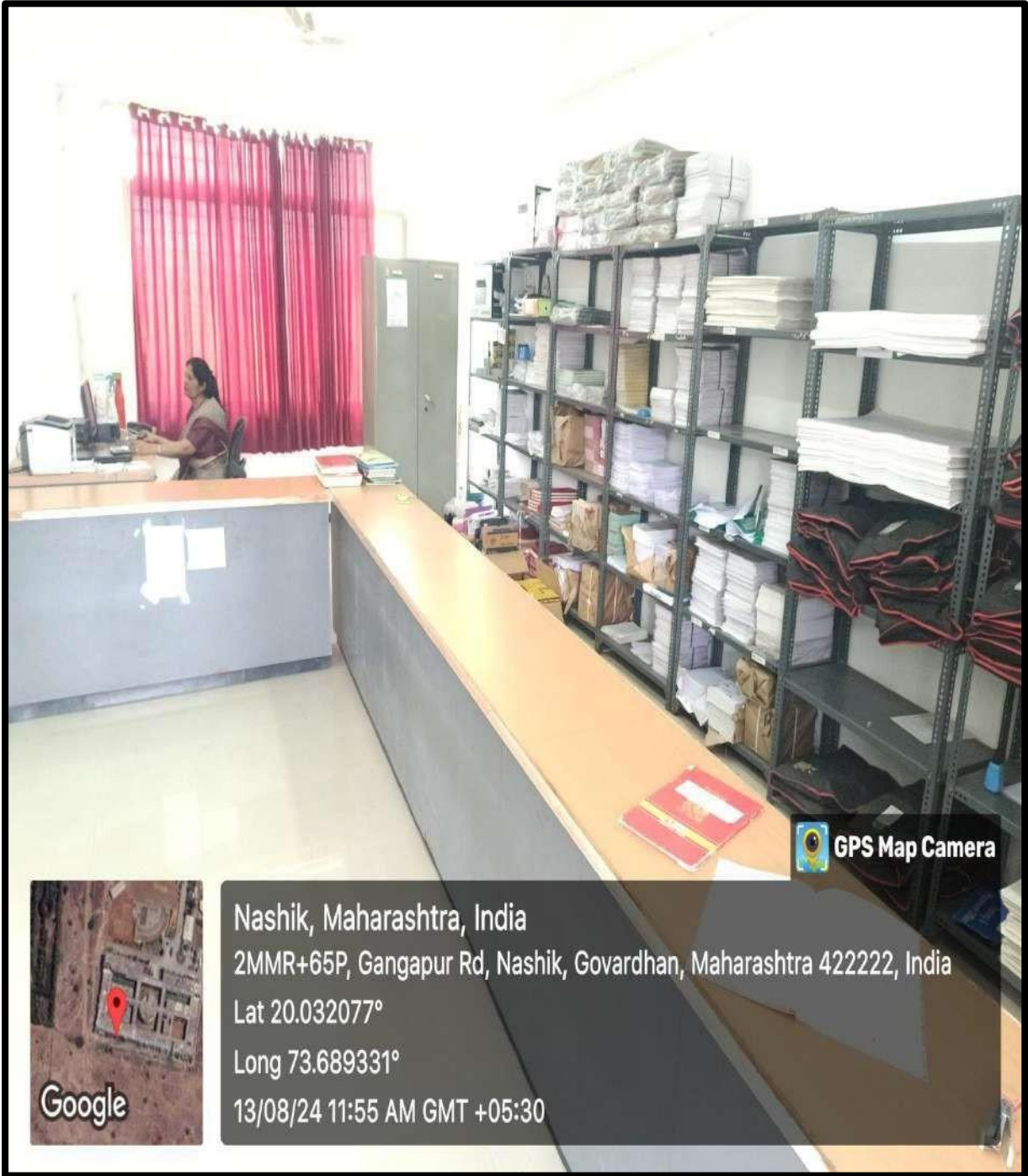
Gymnasium



Amphitheatre



Stationary Store



Nashik, Maharashtra, India
2MMR+65P, Gangapur Rd, Nashik, Govardhan, Maharashtra 422222, India
Lat 20.032077°
Long 73.689331°
13/08/24 11:55 AM GMT +05:30

BACK



D: Others

Parking




RO water Filter Plant



RO water Filter Plant



Handle Bar in Water Closet



Generator



Hotel G
Education
ITUTE...
Google

Nashik, Maharashtra, India

2MMR+754, Gangapur Rd, Nashik, Maharashtra 422222, India

Lat 20.033044°

Long 73.689165°

20/07/22 10:00 AM



Buses



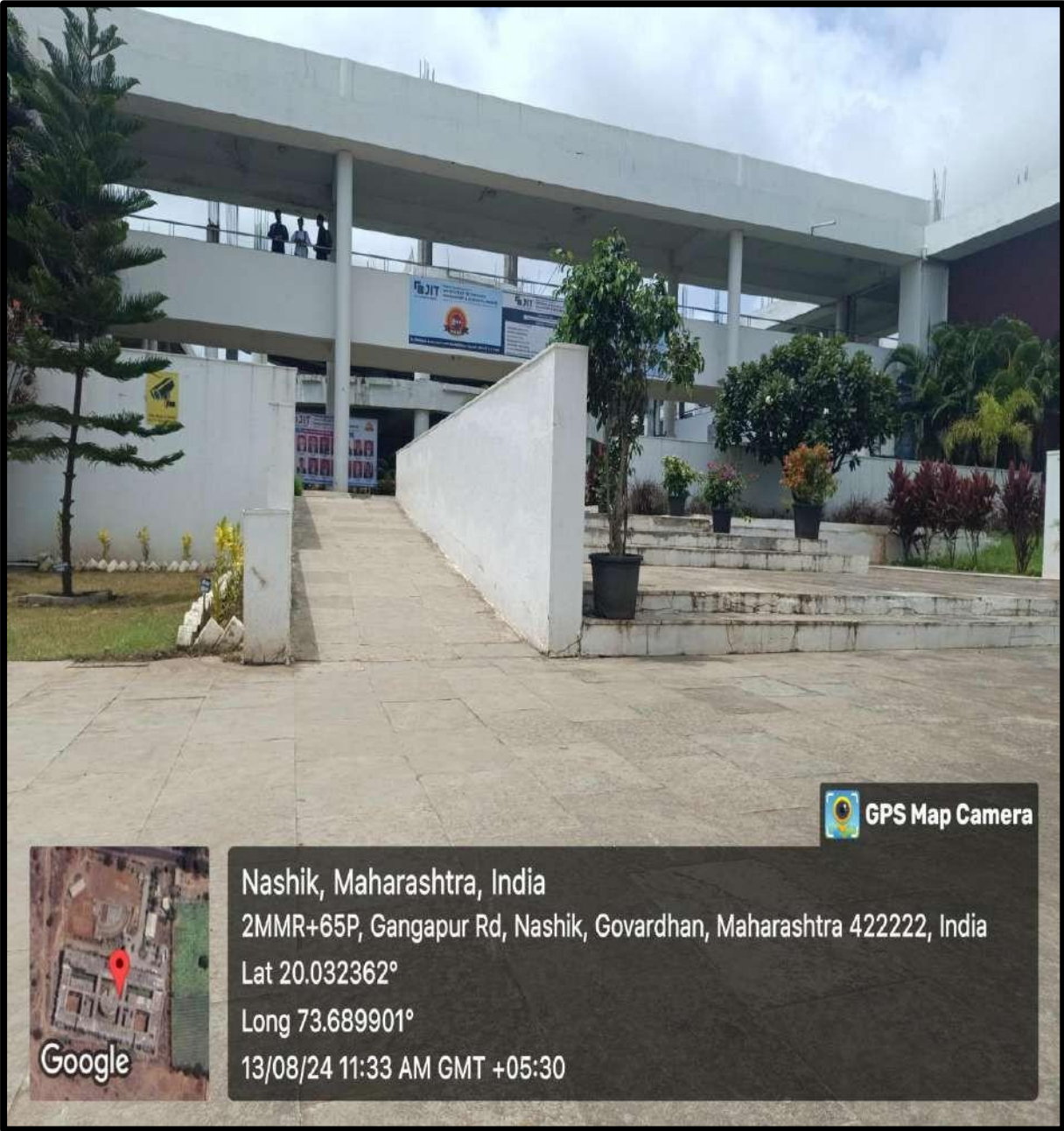
Nashik, Maharashtra, India
2MMR+754, Gangapur Rd, Nashik, Maharashtra 422222, India
Lat 20.032528°
Long 73.690066°
20/07/22 10:03 AM



First Aid cum Sick Room



Ramp



 GPS Map Camera



Nashik, Maharashtra, India
2MMR+65P, Gangapur Rd, Nashik, Govardhan, Maharashtra 422222, India
Lat 20.032362°
Long 73.689901°
13/08/24 11:33 AM GMT +05:30



BACK

E: Cultural Activities, Sports, Games (Indoor, Outdoor), Yoga

Cultural



Cultural



Cultural



Cultural



Cultural



Yoga



Yoga



Sports (Indoor)



GPS Map Camera

Nashik, Maharashtra, India

2MMR+65P, Gangapur Rd, Nashik, Govardhan, Maharashtra 422222, India

Lat 20.032031°

Long 73.690031°

26/02/24 02:52 PM GMT +05:30

Google



Sports (Indoor)



GPS Map Camera



Nashik, Maharashtra, India

2MMR+65P, Gangapur Rd, Nashik, Govardhan, Maharashtra 422222, India

Lat 20.032194°

Long 73.689992°

26/02/24 02:52 PM GMT +05:30



Sports (Indoor)



Sports (Indoor)



Sports (Indoor)



Sports (outdoor)



Sports (outdoor)



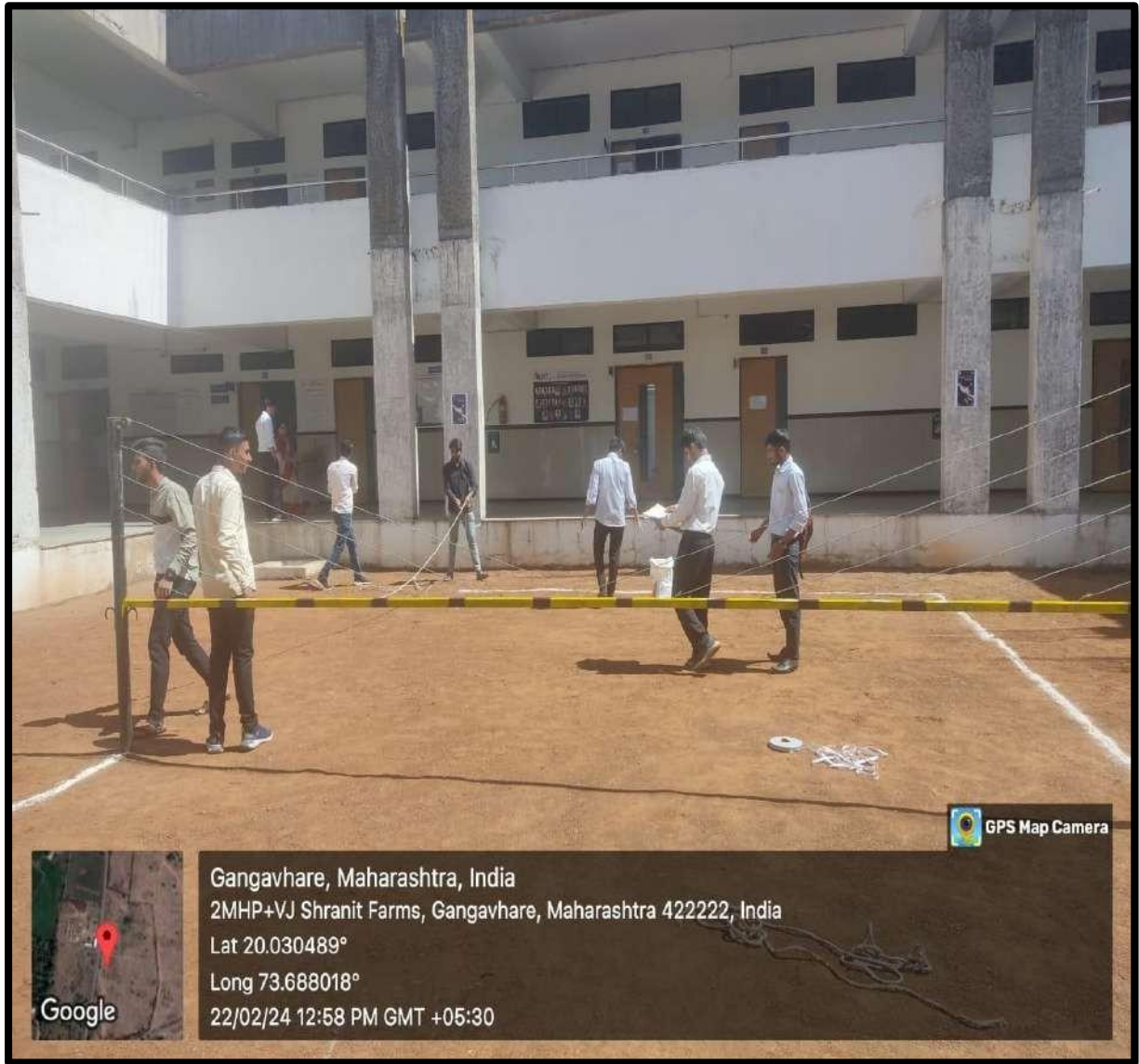
Sports (outdoor)



Nashik, Maharashtra, India
2MMR+65P, Gangapur Rd, Nashik, Govardhan, Maharashtra 422222, India
Lat 20.031919°
Long 73.690079°
27/02/24 01:31 PM GMT +05:30



Sports (outdoor)



Sports (outdoor)



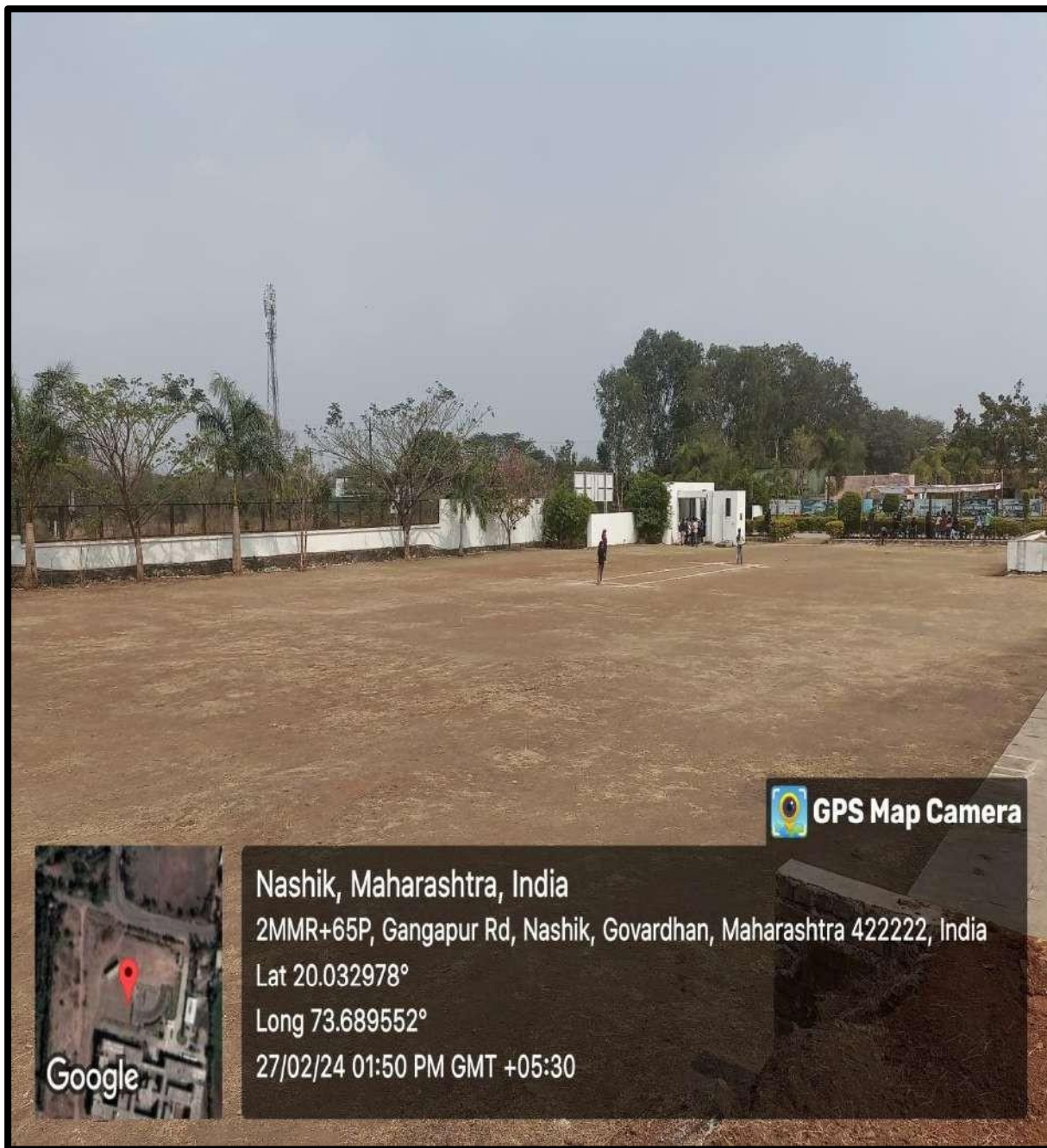
Sports (outdoor)



Sports (outdoor)



Sports (outdoor)



Sports (outdoor)

